

ShowMe Weather

SUBSCRIBE TO "SHOWME WEATHER"

ShowMe Gold Sponsors



[TOP](#)

Heat Advisory Issued for Stoddard County - Heat Index Could Reach 109 Degrees

JULY 03RD 2024 BY DEE LOFLIN

Heat Advisory Issued for Stoddard County - Heat Index Could Reach 109 Degrees

The National Service in Paducah, KY has issued a Heat Advisory for Stoddard County on Wednesday from 11 a.m. - 8 p.m. Heat Index Above 100


Description

...HEAT ADVISORY REMAINS IN EFFECT FROM 11 AM CDT /NOON EDT/ THIS MORNING TO 8 PM CDT /9 PM EDT/ THIS EVENING... WHAT...Heat index values up to 109 expected. WHERE...All of southwest Indiana and west Kentucky, most of southeast Missouri, and adjacent portions of southern Illinois. WHEN...From 11 AM CDT /noon EDT/ this morning to 8 PM CDT /9 PM EDT/ this evening. IMPACTS...Hot temperatures and high humidity may cause heat illnesses. PRECAUTIONARY/PREPAREDNESS ACTIONS... Drink plenty of fluids, stay in an air-conditioned room, stay out of the sun, and check up on relatives and neighbors. Take extra precautions when outside. Wear lightweight and loose fitting clothing. Try to limit strenuous activities to early morning or evening. Take action when you see symptoms of heat exhaustion and heat stroke.

LAST UPDATED ON JULY 03RD 2024 BY DEE LOFLIN

<https://showmetimes.com/Blogpost/vjot/Heat-Advisory-Issued-for-Stoddard-County--Heat-Index-Could-Reach-109-Degrees>

[Go to post](#)



More from ShowMe Times:

[TOP](#)

Flood Advisory Issued for Stoddard County Until 10:15 a.m.

JUNE 26TH 2024 BY DEE LOFLIN

Flood Advisory Issued for Stoddard County Until 10:15 a.m.

The National Weather Service in Paducah, Kentucky has issued a Flood Advisory for Stoddard County until 10:15 a.m. this morning.

Affected Area

Stoddard County

Description

...FLOOD ADVISORY IN EFFECT UNTIL 1015 AM CDT THIS MORNING... WHAT...Flooding caused by excessive rainfall is expected. WHERE...A portion of southeast Missouri, including the following counties, Butler and Stoddard. WHEN...Until 1015 AM CDT. IMPACTS...Minor flooding in low-lying and poor drainage areas. ADDITIONAL DETAILS... - At 540 AM CDT, Doppler radar indicated heavy rain due to thunderstorms. Minor flooding is ongoing or expected to begin shortly in the advisory area. Between 1 and 2 inches of rain have fallen. - Additional rainfall amounts up to 1 inch are expected over the area. This additional rain will result in minor flooding. - Some locations that will experience flooding include... Dexter, Bernie, Fisk and Dudley. - <http://www.weather.gov/safety/flood> PRECAUTIONARY/PREPAREDNESS ACTIONS... Turn around, don't drown when encountering flooded roads. Most flood deaths occur in vehicles. Be aware of your surroundings and do not drive on flooded roads.

LAST UPDATED ON JUNE 26TH 2024 BY DEE LOFLIN

<https://showmetimes.com/Blogpost/vjoe/Flood-Advisory-Issued-for-Stoddard-County-Until-1015-am>

[Go to post](#)



More from ShowMe Times:

[TOP](#)

Heat Advisory Issued for Tuesday, June 25th Noon to 8 p.m.

JUNE 24TH 2024 BY DEE LOFLIN

Heat Advisory Issued for Tuesday, June 25th Noon to 8 p.m.


The National Weather Service has issued a HEAT ADVISORY for Stoddard County from noon to 8 p.m. on Tuesday, June 25th.

Description

...HEAT ADVISORY IN EFFECT FROM NOON TO 8 PM CDT TUESDAY... WHAT...Heat index values around 105 expected. WHERE...All of southeast Missouri, and adjacent portions of southern Illinois and western Kentucky. The Advisory is in effect for counties along and west of the Mississippi River. WHEN...From noon to 8 PM CDT Tuesday. IMPACTS...Hot temperatures and high humidity may cause heat illnesses to occur. PRECAUTIONARY/PREPAREDNESS ACTIONS... Drink plenty of fluids, stay in an air-conditioned room, stay out of the sun, and check up on relatives and neighbors. Young children and pets should never be left unattended in vehicles under any circumstances. Take extra precautions if you work or spend time outside. When possible reschedule strenuous activities to early morning or evening. Know the signs and symptoms of heat exhaustion and heat stroke. Wear lightweight and loose fitting clothing when possible. To reduce risk during outdoor work, the Occupational Safety and Health Administration recommends scheduling frequent rest breaks in shaded or air conditioned environments. Anyone overcome by heat should be moved to a cool and shaded location. Heat stroke is an emergency! Call 9 1 1.

<https://showmetimes.com/Blogpost/vjo6/Heat-Advisory-Issued-for-Tuesday-June-25th-Noon-to-8-pm>

[Go to post](#)



More from ShowMe Times:

[TOP](#)

Special Weather Statement Issued - High Heat Index Around 105 Degrees

JUNE 16TH 2024 BY DEE LOFLIN

[Special Weather Statement Issued - High Heat Index Around 105 Degrees](#)


The National Weather Service in Paducah, Kentucky has issued a Special Weather Statement related to HEAT!

Description

...ELEVATED HEAT INDEX VALUES TODAY... The combination of very warm temperatures along with increasing relative humidity today will result in uncomfortably hot temperatures across the region. Heat index values are expected to range between 100 and 105 degrees this afternoon into the early evening hours. If working outside today, be sure to drink plenty of water, wear loose-fitting and light-colored clothing, and take frequent breaks in air-conditioned locations. Be sure to check on those most vulnerable to heat, including children and the elderly, provide shade and fresh water for outdoor pets and livestock, and check the backseat of your vehicle when transporting children.

<https://showmetimes.com/Blogpost/vjni/Special-Weather-Statement-Issued--High-Heat-Index-Around-105-Degrees>

[Go to post](#)



More from ShowMe Times:

[TOP](#)

Flood Watch Remains in Effect Throughout 7 p.m. Tonight

MAY 17TH 2024 BY DEE LOFLIN

Flood Watch Remains in Effect Throughout 7 p.m. Tonight

The National Weather Service in Paducah, Kentucky has issued a Flood Watch until 7 p.m. tonight.

Description


...FLOOD WATCH REMAINS IN EFFECT THROUGH THIS EVENING... WHAT...Flash flooding caused by excessive rainfall continues to be possible. WHERE...Portions of southern Illinois, western Kentucky, and southeast Missouri. WHEN...Through this evening. IMPACTS...Excessive runoff may result in flooding of rivers, creeks, streams, and other low-lying and flood-prone locations. Flooding may occur in poor drainage and urban areas. ADDITIONAL DETAILS... - Areas of moderate to heavy rain will expand east from southeast Missouri into southern Illinois and far western Kentucky through this morning. Training showers and storms will result in rainfall

rates of 1 to 2 inches per hours locally, and flash flooding may develop where this heavy rain occurs.

LAST UPDATED ON MAY 17TH 2024 BY DEE LOFLIN

<https://showmetimes.com/Blogpost/vj16/Flood-Watch-Remains-in-Effect-Throughout-7-pm-Tonight>

[Go to post](#)



More from ShowMe Times:

[TOP](#)

Flood Watch Issued for Stoddard County, Missouri

MAY 08TH 2024 BY DEE LOFLIN

[Flood Watch Issued for Stoddard County, Missouri](#)

The National Weather Service in Paducah, KY has issued a Flood Watch for Stoddard County, MO through Thursday morning.

Affected Area

Stoddard County


Description

...FLOOD WATCH IN EFFECT THROUGH THURSDAY MORNING... WHAT...Flooding caused by excessive rainfall continues to be possible. WHERE...Portions of southern Illinois, including the following areas, Alexander, Franklin, Gallatin, Hamilton, Hardin, Jackson, Johnson, Massac, Perry IL, Pope, Pulaski, Saline, Union, White and Williamson, southwest Indiana, including the following areas, Posey, Spencer, Vanderburgh and Warrick, and southeast Missouri, including the following areas, Bollinger, Cape Girardeau, Mississippi, New Madrid, Perry MO, Scott, Stoddard and Wayne MO. WHEN...Through Thursday morning. IMPACTS...Excessive runoff may result in flooding of rivers, creeks, streams, and other low-lying and flood-prone locations. ADDITIONAL DETAILS... - Several rounds of showers and thunderstorms will produce heavy rainfall capable of flooding commonly flood prone areas. These storms will also have a tendency to repeat their heavy rains over the same areas. Rainfall totals may approach 2 to 4 inches in total and could be locally higher in some locations. - <http://www.weather.gov/safety/flood> PRECAUTIONARY/PREPAREDNESS ACTIONS... You should monitor later forecasts and be alert for possible Flood Warnings. Those living in areas prone to flooding should be prepared to take action should flooding develop.

LAST UPDATED ON MAY 08TH 2024 BY DEE LOFLIN

<https://showmetimes.com/Blogpost/vjk3/Flood-Watch-Issued-for-Stoddard-County-Missouri>

[Go to post](#)



More from ShowMe Times:

[TOP](#)

Tornado Watch Issued for Stoddard County until 5 p.m. Wednesday, May 8, 2024

MAY 08TH 2024 BY DEE LOFLIN

Tornado Watch Issued for Stoddard County until 5 p.m. Wednesday, May 8, 2024

The National Weather Service in Paducah, KY has issued a Tornado Watch for Stoddard County until 5 p.m. Wednesday, March 8, 2024.

Description

THE NATIONAL WEATHER SERVICE HAS ISSUED TORNADO WATCH 204 IN EFFECT UNTIL 5 PM CDT THIS AFTERNOON FOR THE FOLLOWING AREAS IN ILLINOIS THIS WATCH INCLUDES 13 COUNTIES IN SOUTHERN ILLINOIS ALEXANDER FRANKLIN GALLATIN HARDIN JACKSON JOHNSON MASSAC PERRY POPE PULASKI SALINE UNION WILLIAMSON IN KENTUCKY THIS WATCH INCLUDES 13 COUNTIES IN WESTERN KENTUCKY BALLARD CALDWELL CALLOWAY CARLISLE CRITTENDEN FULTON GRAVES HICKMAN LIVINGSTON LYON MARSHALL MCCracken TRIGG IN MISSOURI THIS WATCH INCLUDES 8 COUNTIES IN SOUTHEAST MISSOURI BOLLINGER CAPE GIRARDEAU MISSISSIPPI NEW MADRID PERRY SCOTT STODDARD WAYNE THIS INCLUDES THE CITIES OF BARDWELL, BENTON, BLOOMFIELD, CADIZ, CAIRO, CAPE GIRARDEAU, CARBONDALE, CHARLESTON, CLINTON, EDDYVILLE, ELIZABETHTOWN, GOLCONDA, HARRISBURG, HERRIN, HICKMAN, JACKSON, JONESBORO, MARBLE HILL, MARION, MAYFIELD, METROPOLIS, MOUND CITY, MURPHYSBORO, MURRAY, NEW MADRID, PADUCAH, PERRYVILLE, PIEDMONT, PINCKNEYVILLE, PRINCETON, SHAWNEETOWN, SIKESTON, SMITHLAND, VIENNA, WEST FRANKFORT, AND WICKLIFFE.

LAST UPDATED ON MAY 08TH 2024 BY DEE LOFLIN

<https://showmetimes.com/Blogpost/vjk2/Tornado-Watch-Issued-for-Stoddard-County-until-5-pm-Wednesday-May-8-2024>

[Go to post](#)



More from ShowMe Times:

