

SUBSCRIBE TO "SHOWME WEATHER"

ShowMe Gold Sponsors



[TOP](#)

Severe Thunderstorm Warning Issued for Stoddard County

MARCH 28TH 2020 BY DEE LOFLIN

Severe Thunderstorm Warning Issued for Stoddard County

Stoddard County, MO - The National Weather Service has issued a Severe Thunderstorm Warning for Stoddard County, MO.

THE NATIONAL WEATHER SERVICE IN PADUCAH HAS ISSUED A * SEVERE THUNDERSTORM WARNING FOR... NORTHWESTERN NEW MADRID COUNTY IN SOUTHEASTERN MISSOURI... SOUTHEASTERN STODDARD COUNTY IN SOUTHEASTERN MISSOURI... * UNTIL 545 PM CDT. * AT 501 PM CDT, A SEVERE THUNDERSTORM WAS LOCATED OVER CAMPBELL, MOVING NORTHEAST AT 65 MPH. HAZARD...60 MPH WIND GUSTS AND QUARTER SIZE HAIL. SOURCE...RADAR INDICATED. IMPACT...HAIL DAMAGE TO VEHICLES IS EXPECTED. EXPECT WIND DAMAGE TO ROOFS, SIDING, AND TREES. * LOCATIONS IMPACTED INCLUDE... SIKESTON, DEXTER, BERNIE, BLOOMFIELD, GIDEON, MOREHOUSE, PARMA, MATTHEWS, ESSEX, RISCO, CANALOU, BAKER, CATRON AND PENERMON. THIS INCLUDES INTERSTATE 55 BETWEEN MILE MARKERS 58 AND 65. PRECAUTIONARY/PREPAREDNESS ACTIONS... A TORNADO WATCH REMAINS IN EFFECT UNTIL 1000 PM CDT FOR SOUTHEASTERN MISSOURI. FOR YOUR PROTECTION MOVE TO AN INTERIOR ROOM ON THE LOWEST FLOOR OF A BUILDING. TO REPORT SEVERE WEATHER, CONTACT YOUR NEAREST LAW ENFORCEMENT AGENCY. THEY WILL SEND YOUR REPORT TO THE NATIONAL WEATHER SERVICE OFFICE IN PADUCAH. && HAIL...1.00IN; WIND...60MPH

LAST UPDATED ON MARCH 28TH 2020 BY DEE LOFLIN

<https://showmetimes.com/Blogpost/ve5m/Severe-Thunderstorm-Warning-Issued-for-Stoddard-County>

[Go to post](#)



More from ShowMe Times:

[TOP](#)

Tornado Watch Issued for Stoddard County

MARCH 28TH 2020 BY DEE LOFLIN

Tornado Watch Issued for Stoddard County

Stoddard County, MO - The National Weather Services has issued a TORNADO WATCH until 10 p.m. for Stoddard County, MO.

THE NATIONAL WEATHER SERVICE HAS ISSUED TORNADO WATCH 70 IN EFFECT UNTIL 10 PM CDT THIS EVENING FOR THE FOLLOWING AREAS IN ILLINOIS THIS WATCH INCLUDES 19 COUNTIES IN SOUTHEAST ILLINOIS EDWARDS IN SOUTHERN ILLINOIS ALEXANDER FRANKLIN GALLATIN HAMILTON HARDIN JACKSON JEFFERSON JOHNSON MASSAC PERRY POPE PULASKI SALINE UNION WABASH WAYNE WHITE WILLIAMSON IN KENTUCKY THIS WATCH INCLUDES 6 COUNTIES IN WESTERN KENTUCKY BALLARD CARLISLE FULTON GRAVES HICKMAN MCCracken IN MISSOURI THIS WATCH INCLUDES 11 COUNTIES IN SOUTHEAST MISSOURI BOLLINGER BUTLER CAPE GIRARDEAU CARTER MISSISSIPPI NEW MADRID PERRY RIPLEY SCOTT STODDARD WAYNE THIS INCLUDES THE CITIES OF ALBION, BARDWELL, BLOOMFIELD, CAIRO, CAPE GIRARDEAU, CARBONDALE, CARMi, CHARLESTON, CLINTON, DONIPHAN, ELIZABETHTOWN, FAIRFIELD, GOLCONDA, GRAYVILLE, HARRISBURG, HERRIN, HICKMAN, JACKSON, JONESBORO, MARBLE HILL, MAYFIELD, MCLEANSBORO, METROPOLIS, MOUND CITY, MOUNT CARMEL, MOUNT VERNON, MURPHYSBORO, NEW MADRID, PADUCAH, PERRYVILLE, PIEDMONT, PINCKNEYVILLE, POPLAR BLUFF, SHAWNEETOWN, SIKESTON, VAN BUREN, VIENNA, WEST FRANKFORT, WEST SALEM, AND WICKLIFFE.

LAST UPDATED ON MARCH 28TH 2020 BY DEE LOFLIN

<https://showmetimes.com/Blogpost/ve5j/Tornado-Watch-Issued-for-Stoddard-County>

[Go to post](#)



More from ShowMe Times:

[TOP](#)

Flash Flood Watch Issued for Stoddard County

MARCH 19TH 2020 BY DEE LOFLIN

Flash Flood Watch Issued for Stoddard County

Stoddard County, MO - The National Weather Service in Paducah, KY has issued a Flash Flood Watch effective through Friday morning for Stoddard County, Missouri.

...FLASH FLOOD WATCH IN EFFECT THROUGH FRIDAY MORNING

... THE NATIONAL WEATHER SERVICE IN PADUCAH HAS ISSUED A * FLASH FLOOD WATCH FOR THE ENTIRE QUAD STATE REGION OF SOUTHERN ILLINOIS, SOUTHWEST INDIANA, WESTERN KENTUCKY, AND SOUTHEAST MISSOURI. * THROUGH FRIDAY MORNING *

MULTIPLE ROUNDS OF HEAVY RAINFALL WILL BE FALLING ON SATURATED OR NEARLY SATURATED GROUNDS. AND WITH CREEKS AND STREAMS ALREADY SWOLLEN, MUCH OF THIS RAINFALL WILL BECOME RUNOFF, CAUSING FLOODING ISSUES AND POSSIBLE FLASH FLOODING WHERE STORMS BRING THE HEAVIEST RAINS.

* LOW LYING AREAS AND LOW WATER CROSSINGS WILL BE THE FIRST TO FLOOD WHEN IT RAINS. MULTIPLE ROUNDS OF RAINFALL, HEAVY AT TIMES, WILL LIKELY EXPAND THESE USUAL FLOOD PRONE AREAS, TO INCLUDE MORE EXPANSIVE, GENERAL ROAD FLOODING. CREEKS AND STREAMS ALREADY AT BANKFULL WILL FURTHER HEIGHTEN THE FLASH FLOODING HAZARD AS ADDITIONAL HEAVY RAINS OCCUR.


PRECAUTIONARY/PREPAREDNESS ACTIONS...

A FLASH FLOOD WATCH MEANS THAT CONDITIONS MAY DEVELOP THAT LEAD TO FLASH FLOODING. FLASH FLOODING IS A VERY DANGEROUS SITUATION. YOU SHOULD MONITOR LATER FORECASTS AND BE PREPARED TO TAKE ACTION SHOULD FLASH FLOOD WARNINGS BE ISSUED.

LAST UPDATED ON MARCH 19TH 2020 BY DEE LOFLIN

<https://showmetimes.com/Blogpost/ve4e/Flash-Flood-Watch-Issued-for-Stoddard-County>

[Go to post](#)



More from ShowMe Times:

[TOP](#)

Tornado Watch Issued and Extended for Stoddard County

MARCH 12TH 2020 BY DEE LOFLIN

Tornado Watch Issued and Extended for Stoddard County

THE NATIONAL WEATHER SERVICE HAS ISSUED TORNADO WATCH 46 IN EFFECT UNTIL 5 PM CDT THIS AFTERNOON FOR THE FOLLOWING AREAS IN

ILLINOIS THIS WATCH INCLUDES 19 COUNTIES IN SOUTHEAST ILLINOIS EDWARDS IN SOUTHERN ILLINOIS ALEXANDER FRANKLIN GALLATIN HAMILTON HARDIN JACKSON JEFFERSON JOHNSON MASSAC PERRY POPE PULASKI SALINE UNION WABASH WAYNE WHITE WILLIAMSON IN INDIANA THIS WATCH INCLUDES 6 COUNTIES IN SOUTHWEST INDIANA POSEY IN SOUTHWEST INDIANA GIBSON PIKE SPENCER VANDERBURGH WARRICK IN KENTUCKY THIS WATCH INCLUDES 22 COUNTIES IN WESTERN KENTUCKY BALLARD CALDWELL CALLOWAY CARLISLE CHRISTIAN CRITTENDEN DAVIESS FULTON GRAVES HENDERSON HICKMAN HOPKINS LIVINGSTON LYON MARSHALL MCCracken MCLEAN MUHLENBERG TODD TRIGG UNION WEBSTER IN MISSOURI THIS WATCH INCLUDES 7 COUNTIES IN SOUTHEAST MISSOURI BOLLINGER CAPE GIRARDEAU MISSISSIPPI NEW MADRID PERRY SCOTT STODDARD THIS INCLUDES THE CITIES OF ALBION, BARDWELL, BENTON, BLOOMFIELD, BOONVILLE, CADIZ, CAIRO, CALHOUN, CAPE GIRARDEAU, CARBONDALE, CARMI, CHARLESTON, CLINTON, DIXON, EDDYVILLE, ELIZABETHTOWN, ELKTON, EVANSVILLE, FAIRFIELD, FORT BRANCH, GOLCONDA, GRAYVILLE, GREENVILLE, HARRISBURG, HENDERSON, HERRIN, HICKMAN, HOPKINSVILLE, JACKSON, JONESBORO, MADISONVILLE, MARBLE HILL, MARION, MAYFIELD, MCLEANSBORO, METROPOLIS, MORGANFIELD, MOUND CITY, MOUNT CARMEL, MOUNT VERNON, MURPHYSBORO, MURRAY, NEW MADRID, OWENSBORO, PADUCAH, PERRYVILLE, PETERSBURG, PINCKNEYVILLE, POSEYVILLE, PRINCETON, ROCKPORT, SHAWNEETOWN, SIKESTON, SMITHLAND, VIENNA, WEST FRANKFORT, WEST SALEM, AND WICKLIFFE.

LAST UPDATED ON MARCH 12TH 2020 BY DEE LOFLIN

<https://showmetimes.com/Blogpost/ve32/Tornado-Watch-Issued-and-Extended-for-Stoddard-County>

[Go to post](#)



More from ShowMe Times:

TOP

Tornado Watch Issued for Stoddard County

MARCH 12TH 2020 BY DEE LOFLIN

Tornado Watch Issued for Stoddard County


Stoddard County, MO - The National Weather Service in Paducah, KY has issued a TORNADO WATCH for Stoddard County, MO until 5 p.m. today.

TORNADO WATCH 46 IS IN EFFECT UNTIL 500 PM CDT FOR THE FOLLOWING LOCATIONS Bollinger, Cape Girardeau, Mississippi, New Madrid, Pemiscot, Perry, Scott and Stoddard Counties.

LAST UPDATED ON MARCH 12TH 2020 BY DEE LOFLIN

<https://showmetimes.com/Blogpost/ve30/Tornado-Watch-Issued-for-Stoddard-County>

Go to post



More from ShowMe Times:

TOP

Significant Weather Advisory Issued for Dunklin and Pemiscot Counties

MARCH 12TH 2020 BY DEE LOFLIN

Significant Weather Advisory Issued for Dunklin and Pemiscot Counties

...A SIGNIFICANT WEATHER ADVISORY HAS BEEN ISSUED UNTIL 1030 AM CDT FOR...


Eastern Greene County in eastern Arkansas... Northeastern Craighead County in eastern Arkansas... Northwestern Mississippi County in eastern Arkansas... Eastern Clay County in eastern Arkansas... Pemiscot County in southeastern Missouri... Dunklin County in southeastern Missouri... Southern Lake County in western Tennessee... At 938 AM CDT...a strong thunderstorm producing pea size hail or larger was located over Arbyrd, or 7 miles southwest of Senath, moving northeast at 55 mph.

Dangerous cloud to ground lightning is also possible with this thunderstorm. People in eastern Greene...northeastern Craighead...northwestern Mississippi...eastern Clay...Pemiscot...Dunklin and southern Lake Counties should monitor this storm closely.

LAST UPDATED ON MARCH 12TH 2020 BY DEE LOFLIN

<https://showmetimes.com/Blogpost/ve2v/Significant-Weather-Advisory-Issued-for-Dunklin-and-Pemiscot-Counties>

[Go to post](#)



More from ShowMe Times:

[TOP](#)

Tornado Warning for Stoddard County, MO

MARCH 02ND 2020 BY DEE LOFLIN

Tornado Warning for Stoddard County, MO

Stoddard County, MO - Tornado Warning!

THE NATIONAL WEATHER SERVICE IN PADUCAH HAS ISSUED A * TORNADO WARNING FOR... SOUTHWESTERN BOLLINGER COUNTY IN SOUTHEASTERN MISSOURI... SOUTHEASTERN WAYNE COUNTY IN SOUTHEASTERN MISSOURI... NORTHWESTERN STODDARD COUNTY IN SOUTHEASTERN MISSOURI... * UNTIL 815 PM CST. * AT 726 PM CST, A SEVERE THUNDERSTORM CAPABLE OF PRODUCING A TORNADO WAS LOCATED OVER SHOOK, OR NEAR LAKE WAPPAPELLO STATE PARK, MOVING EAST AT 20 MPH. HAZARD...TORNADO AND HALF DOLLAR SIZE HAIL. SOURCE...RADAR INDICATED ROTATION. WAPPAPELLO FIRE DEPARTMENT REPORTED STRONG ROTATION WITH THIS STORM. IMPACT...FLYING DEBRIS WILL BE DANGEROUS TO THOSE CAUGHT WITHOUT SHELTER. MOBILE HOMES WILL BE DAMAGED OR DESTROYED. DAMAGE TO ROOFS, WINDOWS, AND VEHICLES WILL OCCUR. TREE DAMAGE IS LIKELY. * THIS DANGEROUS STORM WILL BE NEAR... PUXICO AROUND 740 PM CST. PRECAUTIONARY/PREPAREDNESS ACTIONS... TAKE COVER NOW! MOVE TO A BASEMENT OR AN INTERIOR ROOM ON THE LOWEST FLOOR OF A STURDY BUILDING. AVOID WINDOWS. IF YOU ARE OUTDOORS, IN A MOBILE HOME, OR IN A VEHICLE, MOVE TO THE CLOSEST SUBSTANTIAL SHELTER AND PROTECT YOURSELF FROM FLYING DEBRIS. && TORNADO...RADAR INDICATED HAIL

LAST UPDATED ON MARCH 02ND 2020 BY DEE LOFLIN

[Go to post](#)



More from ShowMe Times:

