

ShowMe Weather

SUBSCRIBE TO "SHOWME WEATHER"

ShowMe Gold Sponsors



[TOP](#)

Special Weather Statement Issued for Stoddard County

JUNE 16TH 2019 BY DEE LOFLIN

Special Weather Statement Issued for Stoddard County

Stoddard County, Missouri - The National Weather Service has issued a Special Weather Statement for Stoddard County, Missouri until 7:30 p.m.

SPECIAL WEATHER STATEMENT UNTIL 7:30PM CDT SUN

...SPECIAL WEATHER STATEMENT...

AT 525 PM, NUMEROUS STRONG THUNDERSTORMS CONTINUE OVER MUCH OF SOUTHEAST MISSOURI INTO SOUTHERN ILLINOIS AND SOUTHWEST INDIANA. STRONG STORMS WERE INCREASING FROM THE MISSOURI BOOTHEEL REGION NORTH, AND WILL BE MOVING INTO WEST KENTUCKY THIS EVENING.

THE ENTIRE REGION REMAINS IN A SEVERE THUNDERSTORM WATCH THROUGH 1000 PM. THE STRONGER STORMS WILL PRODUCE HIGH WIND GUSTS AND SMALL HAIL.

AT TIMES, THE STORMS WILL BRIEFLY BECOME SEVERE, SO CONTINUE TO MONITOR NOAA WEATHER RADIO OR LOCAL MEDIA FOR WARNINGS. THE CONCERN FOR FLASH FLOODING WILL CONTINUE TO INCREASE THROUGH THE EVENING HOURS AS STORMS TRAIN OVER AREAS THAT HAVE ALREADY RECEIVED HEAVY RAIN.

LAST UPDATED ON JUNE 16TH 2019 BY DEE LOFLIN

<https://showmetimes.com/Blogpost/vcqr/Special-Weather-Statement-Issued-for-Stoddard-County>

[Go to post](#)



More from ShowMe Times:

TOP

Lake Wind Advisory Issued Until 7 p.m.

JUNE 10TH 2019 BY DEE LOFLIN

Lake Wind Advisory Issued Until 7 p.m.

Stoddard County, Missouri - The National Weather Service has issued a Lake Wind Advisory until 7 p.m. for Stoddard County. Be careful on boats as wind may reach to 30 mph

...LAKE WIND ADVISORY NOW IN EFFECT UNTIL 7 PM CDT THIS EVENING...

* TIMING...UNTIL 7 PM CDT. * WINDS...NORTHWEST WINDS WILL INCREASE TO 15 TO 20 MPH WITH GUSTS OVER 30 MPH POSSIBLE.


* IMPACTS...BOATERS WILL LIKELY ENCOUNTER CHOPPY WATERS. PRECAUTIONARY/PREPAREDNESS ACTIONS...

A LAKE WIND ADVISORY INDICATES THAT WINDS WILL CAUSE ROUGH CHOP ON AREA LAKES. SMALL BOATS WILL BE ESPECIALLY PRONE TO CAPSIZING.

LAST UPDATED ON JUNE 10TH 2019 BY DEE LOFLIN

<https://showmetimes.com/Blogpost/vcpu/Lake-Wind-Advisory-Issued-Until-7-pm>

[Go to post](#)



More from ShowMe Times:

TOP

Special Weather Statement Issued Until 5:00 p.m. Friday

JUNE 07TH 2019 BY DEE LOFLIN

Special Weather Statement Issued Until 5:00 p.m. Friday

Stoddard County, Missouri - The National Weather Service in Paducah, Kentucky has issued a Special Weather Statement until 5 p.m. Friday.

SPECIAL WEATHER STATEMENT UNTIL 5PM CDT FRI

...LOCALLY HEAVY RAINS COULD POSE A FLOODING HAZARD AT TIMES... AS A LOW PRESSURE SYSTEM DRIFTS EASTWARD INTO THE MISSISSIPPI RIVER VALLEY, IT WILL STALL AND SLING TROPICALLY SOURCED MOISTURE NORTHWARD ACROSS AND THROUGHOUT THE LOWER OHIO VALLEY.

THIS WILL INCLUDE ALL OF OUR QUAD STATE AREA. WHILE OVERALL RAINFALL AMOUNTS INTO THE WEEKEND MAY AVERAGE, IN GENERAL, AROUND AN INCH OR LESS, LOCALLY HIGHER AMOUNTS WILL BE POSSIBLE. BE AWARE THAT IF YOU GET A PARTICULARLY STRONG STORM, OR REPEAT SHOWERS AND STORMS OVER THE SAME AREA,

YOU MAY EXPERIENCE TEMPORARILY AT LEAST, LOCALLY HEAVY DOWNPOURS CAPABLE OF PRODUCING FLOOD ISSUES. IN ADDITION, SHOWER AND THUNDERSTORM MOVEMENT WILL BE QUITE SLOW. THIS COULD PROLONG THE RAINFALL IN SOME LOCATIONS. REMEMBER TO SEEK HIGH GROUND IF YOU NOTICE RISING WATERS, AND NEVER CROSS A FLOODED ROADWAY. BE ESPECIALLY CAUTIOUS AT NIGHT, WHEN RISING WATERS ARE MORE DIFFICULT TO DETECT.

LAST UPDATED ON JUNE 07TH 2019 BY DEE LOFLIN

<https://showmetimes.com/Blogpost/vcpl/Special-Weather-Statement-Issued-Until-500-pm-Friday>

[Go to post](#)



More from ShowMe Times:

[TOP](#)

Special Weather Statement Issued for Stoddard County Until 7 a.m. Friday

JUNE 06TH 2019 BY DEE LOFLIN

Special Weather Statement Issued for Stoddard County Until 7 a.m. Friday

Stoddard County, Missouri - The National Weather Service in Paducah, Kentucky has issued a Special Weather Statement until 7 a.m. Friday!

SPECIAL WEATHER STATEMENT UNTIL 7AM CDT FRI

...LOCALLY HEAVY RAINS COULD POSE A FLOODING HAZARD AT TIMES... AS A LOW PRESSURE SYSTEM DRIFTS EASTWARD INTO THE MISSISSIPPI RIVER VALLEY, IT WILL STALL AND SLING TROPICALLY SOURCED MOISTURE NORTHWARD ACROSS AND THROUGHOUT THE VALLEY.

THIS WILL INCLUDE ALL OF OUR QUAD STATE AREA. WHILE OVERALL RAINFALL AMOUNTS INTO THE WEEKEND MAY AVERAGE, GENERALLY, IN THE 1 TO 2 INCH RANGE, LOCALLY HIGHER AMOUNTS WILL BE POSSIBLE. BE AWARE THAT IF YOU GET A PARTICULARLY STRONG STORM, OR REPEAT SHOWERS AND STORMS OVER THE SAME AREA, YOU MAY EXPERIENCE TEMPORARILY AT LEAST, LOCALLY HEAVY DOWNPOURS


CAPABLE OF PRODUCING FLOOD ISSUES.

THE ENTIRETY OF THE AREA IS UNDER A SLIGHT RISK OF RAINFALL EXCEEDING FLASH FLOOD GUIDANCE THROUGH TONIGHT, AND A MARGINAL TO SLIGHT RISK EXISTS FRIDAY AND FRIDAY NIGHT AS WELL. REMEMBER TO SEEK HIGH GROUND IF YOU NOTICE RISING WATERS, AND NEVER CROSS A FLOODED ROADWAY. BE ESPECIALLY CAUTIOUS AT NIGHT, WHEN RISING WATERS ARE MORE DIFFICULT TO DETECT.

LAST UPDATED ON JUNE 06TH 2019 BY DEE LOFLIN

<https://showmetimes.com/Blogpost/vcpd/Special-Weather-Statement-Issued-for-Stoddard-County-Until-7-am-Friday>

[Go to post](#)



More from ShowMe Times:

[TOP](#)

Thunderstorm Warning Issued for Stoddard County

MAY 29TH 2019 BY DEE LOFLIN

[Thunderstorm Warning Issued for Stoddard County](#)


Stoddard County, Missouri - The National Weather Service in Paducah, Kentucky has issued a Severe Thunderstorm Warning for Stoddard County until 7:30 p.m.

SEVERE THUNDERSTORM WARNING FROM 6:38PM CDT WED UNTIL 7:30PM CDT WED THE NATIONAL WEATHER SERVICE IN PADUCAH HAS ISSUED A * SEVERE THUNDERSTORM WARNING FOR... SOUTHEASTERN WAYNE COUNTY IN SOUTHEASTERN MISSOURI... STODDARD COUNTY IN SOUTHEASTERN MISSOURI... EASTERN BUTLER COUNTY IN SOUTHEASTERN MISSOURI... * UNTIL 730 PM CDT. * AT 637 PM CDT, SEVERE THUNDERSTORMS WERE LOCATED ALONG A LINE EXTENDING FROM WAPPAPELLO TO NEAR GLENNONVILLE, MOVING NORTHEAST AT 35 MPH. HAZARD...60 MPH WIND GUSTS. SOURCE...RADAR INDICATED. IMPACT...EXPECT DAMAGE TO ROOFS, SIDING, AND TREES. * LOCATIONS IMPACTED INCLUDE... DEXTER, BERNIE, BLOOMFIELD, PUXICO, ESSEX, QULIN, FISK, DUDLEY, WAPPAPELLO, BAKER, PENERMON AND ROMBAUER. PRECAUTIONARY/PREPAREDNESS ACTIONS... FOR YOUR PROTECTION MOVE TO AN INTERIOR ROOM ON THE LOWEST FLOOR OF A BUILDING. && HAIL...<.75IN WIND...60MPH

LAST UPDATED ON MAY 29TH 2019 BY DEE LOFLIN

<https://showmetimes.com/Blogpost/vco1/Thunderstorm-Warning-Issued-for-Stoddard-County>

[Go to post](#)



More from ShowMe Times:

TOP

Tornado Watch Issued for Stoddard County, May 21, 2019

MAY 21ST 2019 BY DEE LOFLIN

Tornado Watch Issued for Stoddard County, May 21, 2019

Stoddard County, Missouri - The National Weather Service in Paducah, Kentucky has issued a Tornado Watch until 10 p.m. Tuesday, May 21, 2019.


TORNADO WATCH FROM 3:10 PM CDT TUE UNTIL 10PM CDT TUE MO .

MISSOURI COUNTIES INCLUDED ARE AUDRAIN BOLLINGER BOONE BUTLER
CALLAWAY CAPE GIRARDEAU CARTER COLE COOPER CRAWFORD
FRANKLIN GASCONADE HOWARD IRON JEFFERSON LINCOLN MADISON
MONITEAU MONROE MONTGOMERY NEW MADRID OSAGE PERRY PIKE
RALLS RANDOLPH REYNOLDS RIPLEY SCOTT ST. CHARLES ST. FRANCOIS
ST. LOUIS STE. GENEVIEVE STODDARD WARREN WASHINGTON WAYNE
MISSOURI INDEPENDENT CITIES INCLUDED ARE ST. LOUIS CITY

LAST UPDATED ON MAY 21ST 2019 BY DEE LOFLIN

<https://showmetimes.com/Blogpost/vcmh/Tornado-Watch-Issued-for-Stoddard-County-May-21-2019>

[Go to post](#)



More from ShowMe Times:

[TOP](#)

Thunderstorm Warning for Stoddard County

APRIL 24TH 2019 BY DEE LOFLIN

Thunderstorm Warning for Stoddard County


Stoddard County, Missouri - The National Weather Service has issued a Thunderstorm Warning for Stoddard County, Missouri.

SEVERE THUNDERSTORM WARNING FROM 2:34PM CDT WED UNTIL 3:15PM CDT WED THE NATIONAL WEATHER SERVICE IN PADUCAH HAS ISSUED A * SEVERE THUNDERSTORM WARNING FOR... SOUTHEASTERN BOLLINGER COUNTY IN SOUTHEASTERN MISSOURI... SCOTT COUNTY IN SOUTHEASTERN MISSOURI... NORTHEASTERN STODDARD COUNTY IN SOUTHEASTERN MISSOURI... SOUTHERN CAPE GIRARDEAU COUNTY IN SOUTHEASTERN MISSOURI...

* UNTIL 315 PM CDT. * AT 234 PM CDT, A SEVERE THUNDERSTORM WAS LOCATED NEAR ADVANCE, MOVING EAST AT 20 MPH. HAZARD...60 MPH WIND GUSTS AND QUARTER SIZE HAIL. SOURCE...RADAR INDICATED. IMPACT...HAIL DAMAGE TO VEHICLES IS EXPECTED. EXPECT WIND DAMAGE TO ROOFS, SIDING, AND TREES. * LOCATIONS IMPACTED INCLUDE... CAPE GIRARDEAU, SCOTT CITY, CHAFFEE, ADVANCE, ORAN, BENTON, MORLEY, KELSO, BELL CITY, DELTA, GORDONVILLE, DUTCHTOWN, LEOPOLD, HAY-WOOD CITY, VANDUSER, BLODGETT, WHITEWATER, ALLENVILLE, COMMERCE AND LAMBERT. PRECAUTIONARY/PREPAREDNESS ACTIONS... FOR YOUR PROTECTION MOVE TO AN INTERIOR ROOM ON THE LOWEST FLOOR OF A BUILDING. && HAIL...1.00IN WIND...60MPH

<https://showmetimes.com/Blogpost/vcii/Thunderstorm-Warning-for-Stoddard-County>

[Go to post](#)



More from ShowMe Times:

