



TOP

New Interchange Coming to Sikeston at Mile Marker 66

MAY 24TH 2018 BY DEE LOFLIN

New Interchange Coming to Sikeston at Mile Marker 66

Improvements to the Interstate 55/57/U.S. 60 cloverleaf interchange in Sikeston, Mo. will begin Monday, June 4, weather permitting. The interchange is located at mile marker 66. As work is underway, motorists should anticipate various lane and ramp closures.

The ramp from northbound I-55 onto westbound 60 will be closed, with a signed detour available. The ramp is expected to reopen Friday, Aug. 17, weather permitting.

The ramp from northbound I-57/eastbound 60 to northbound I-55 will also be closed, with a signed detour available. The ramp is expected to reopen Monday, Oct. 1, weather permitting.

Lane closures will also be in place. Northbound I-55 will be reduced to one lane with a 10-foot width restriction from mile marker 64 to mile marker 67. In addition, westbound U.S. 60/southbound I-57 and eastbound U.S. 60/northbound I-57 will be reduced to one lane with a 14-foot width restriction below the overpass. Completion is anticipated by Monday, Oct. 1, weather permitting.

LAST UPDATED ON MAY 24TH 2018 BY DEE LOFLIN

<https://showmetimes.com/Blogpost/vagd/New-Interchange-Coming-to-Sikeston-at-Mile-Marker-66>

[Go to post](#)



More from ShowMe Times:

[No Work Planned Over Memorial Day Weekend - Watch for Summer Work Zones](#) | [Stoddard County Route CC Closed for Pavement Repairs](#)

No Work Planned Over Memorial Day Weekend - Watch for Summer Work Zones

Stoddard County Route CC Closed for Pavement Repairs

[Stoddard County Route AC Closed](#) | [Route H in Dunklin and Stoddard Counties Reduced for Pavement Repairs](#)

Stoddard County Route AC Closed for Pavement Repairs

Route H in Dunklin and Stoddard Counties Reduced for Pavement Repairs

[TOP](#)

No Work Planned Over Memorial Day Weekend - Watch for Summer Work Zones

MAY 24TH 2018 BY DEE LOFLIN

[No Work Planned Over Memorial Day Weekend - Watch for Summer Work Zones](#)

Watch out for summer work zones *No work planned over Memorial Day weekend*

MoDOT will suspend work zone operations during the Memorial Day holiday weekend.

Most routine work zones will stop at noon Friday, May 25 and will resume at 9 a.m. Tuesday, May 29. While most work zones will not be active over the Memorial Day weekend, it may be necessary for some lane closures to remain in place.

In an effort to keep motorists informed, MoDOT has developed a list of significant work zones across the state. Many of the work zones may cause congestion and traffic delays especially during the peak travel times of daily rush hours and weekends including Friday evenings and Sunday afternoons.

Distracted driving and following too closely are two of the main causes of work zone crashes. Drivers are reminded to plan ahead, pay attention to warning signs, wear seat belts, put their phone down, obey the speed limit and don't drink and drive.

Over the 2017 Memorial Day holiday weekend, nine people died and 496 were injured in 1,122 traffic crashes.

Information on all MoDOT work zones statewide is available on the department's Traveler Information Map located at www.modot.org. The map is available as a free app for iPhone and Android phones. The map displays current traffic speed conditions and live camera views. Motorists can also call MoDOT's 24/7 customer service toll free at 1-888-ASK-MoDOT (275-6636).

To see the complete list of Missouri's major work zones click here - [Work Zones](#).

LAST UPDATED ON MAY 24TH 2018 BY DEE LOFLIN

<https://showmetimes.com/Blogpost/vag8/No-Work-Planned-Over-Memorial-Day-Weekend--Watch-for-Summer-Work-Zones>

[Go to post](#)



More from ShowMe Times:

[Stoddard County Route CC Closed for Pavement Repairs](#)

Stoddard County Route CC Closed for Pavement Repairs

Stoddard County Route AC Closed for Pavement Repairs

Stoddard County Route AC Closed for Pavement Repairs

Route H in Dunklin and Stoddard Counties Reduced for Pavement Repairs

Route H in Dunklin and Stoddard Counties Reduced for Pavement Repairs

Stoddard County Route Y Reduced for Edge Rut Repairs

[TOP](#)

Stoddard County Route CC Closed for Pavement Repairs

MAY 21ST 2018 BY DEE LOFLIN

Stoddard County Route CC Closed for Pavement Repairs

Stoddard County Route CC Closed for Pavement Repairs

Route CC in Stoddard County will be closed as Missouri Department of Transportation crews perform pavement repairs.


This section of roadway is located from Route HH to Route A.

Weather permitting, work will take place Tuesday, May 22 through Thursday, May 24 from 7 a.m. to 3:30 p.m. daily.

LAST UPDATED ON MAY 21ST 2018 BY DEE LOFLIN

<https://showmetimes.com/Blogpost/vafo/Stoddard-County-Route-CC-Closed-for-Pavement-Repairs>

[Go to post](#)



More from ShowMe Times:

[Stoddard County Route AC Closed](#) [Route H in Dunklin and Stoddard Counties Reduced for Pavement Repairs](#)

[Stoddard County Route AC Closed for Pavement Repairs](#)

[Route H in Dunklin and Stoddard Counties Reduced for Pavement Repairs](#)

[Stoddard County Route Y Reduced](#) [Stoddard County Route AC Reduced for Pavement Repairs](#)

[Stoddard County Route Y Reduced for Edge Rut Repairs](#)

[Stoddard County Route AC Reduced for Pavement Repairs](#)

[TOP](#)

Stoddard County Route AC Closed for Pavement Repairs

MAY 07TH 2018 BY DEE LOFLIN

[Stoddard County Route AC Closed for Pavement Repairs](#)

Route AC in Stoddard County will be closed as Missouri Department of Transportation crews perform pavement repairs.

This section of roadway is located from County Road 223 to Route AA.

Weather permitting, work will take place Wednesday, May 9 from 7:30 a.m. to 4 p.m.


The work zone will be marked with signs. Motorists are urged to use extreme caution while traveling near the area.

For additional information, contact MoDOT's Customer Service Center toll-free at 1-888-ASK-MODOT (1-888-275-6636) or visit www.modot.org/southeast.

LAST UPDATED ON MAY 07TH 2018 BY DEE LOFLIN

<https://showmetimes.com/Blogpost/vad0/Stoddard-County-Route-AC-Closed-for-Pavement-Repairs>

[Go to post](#)



More from ShowMe Times:

[Route H in Dunklin and Stoddard Counties Reduced for Pavement Repairs](#) [Stoddard County Route Y Reduced for Edge Rut Repairs](#)

Route H in Dunklin and Stoddard Counties Reduced for Pavement Repairs

Stoddard County Route Y Reduced for Edge Rut Repairs

[Stoddard County Route AC Reduced for Pavement Repairs](#) [Stoddard County Route KK Reduced for Pavement Repairs](#)

Stoddard County Route AC Reduced for Pavement Repairs

Stoddard County Route KK Reduced for Pavement Repairs

[TOP](#)

Route H in Dunklin and Stoddard Counties Reduced for Pavement Repairs

Route H in Dunklin and Stoddard Counties Reduced for Pavement Repairs

Route H in Dunklin and Stoddard Counties Reduced for Pavement Repairs

Route H in Dunklin and Stoddard County will be reduced to one lane as the Missouri Department of Transportation crews perform pavement repairs


This section of roadway is located from Route U to Route J.

Weather permitting, work will take place Monday, May 7 through Thursday, May 10 from 7 a.m. to 4:30 p.m. daily.

LAST UPDATED ON MAY 04TH 2018 BY DEE LOFLIN

<https://showmetimes.com/Blogpost/vack/Route-H-in-Dunklin-and-Stoddard-Counties-Reduced-for-Pavement-Repairs>

[Go to post](#)



More from ShowMe Times:

[Stoddard County Route Y Reduced](#) [Stoddard County Route AC Reduced](#) for Pavement Repairs

[Stoddard County Route Y Reduced for Edge Rut Repairs](#)

[Stoddard County Route AC Reduced for Pavement Repairs](#)

[Stoddard County Route KK Reduce](#) [Stoddard County Route FF Reduced](#) for Pavement Repairs

[Stoddard County Route KK Reduced for Pavement Repairs](#)

[Stoddard County Route FF Reduced for Pavement Repairs](#)



SUBSCRIBE TO "LOCAL NEWS"

ShowMe Gold Sponsors