



[TOP](#)

# Stoddard County Route FF Reduced for Pavement Repairs

APRIL 09TH 2018 BY DEE LOFLIN

Stoddard County Route FF Reduced for Pavement Repairs

## Stoddard County Route FF Reduced for Pavement Repairs

Route FF in Stoddard County will be reduced to one lane as Missouri Department of Transportation crews perform pavement repairs.

This section of roadway is located from Route E to Route 114.

Weather permitting, work will take place Monday, April 9 and Tuesday, April 10 from 6:30 a.m. to 4:30 p.m. daily.


The work zone will be marked with signs. Motorists are urged to use extreme caution while traveling near the area.

For additional information, contact MoDOT's Customer Service Center toll-free at 1-888-ASK-MODOT (1-888-275-6636)

LAST UPDATED ON APRIL 09TH 2018 BY DEE LOFLIN

<https://showmetimes.com/Blogpost/va6b/Stoddard-County-Route-FF-Reduced-for-Pavement-Repairs>

[Go to post](#)



## More from ShowMe Times:

[Akers Ferry Expected to be Closed](#)

[Route FF in Stoddard County Reduced For Partial Overlay](#)

[Akers Ferry Expected to be Closed until Mid-June](#)

[Route FF in Stoddard County Reduced For Partial Overlay](#)

[Route KK in Stoddard County Reduced For Partial Overlay](#)

[Route N in Stoddard County Reduced For Partial Overlay](#)

[Route KK in Stoddard County Reduced For Partial Overlay](#)

[Route N in Stoddard County Reduced For Partial Overlay](#)

[TOP](#)

# Akers Ferry Expected to be Closed until Mid-June

MARCH 28TH 2018 BY DEE LOFLIN

[Akers Ferry Expected to be Closed until Mid-June](#)

## [Akers Ferry Expected to be Closed until Mid-June](#)

Van Buren, MO – Akers Ferry, located at Akers on the upper Current River, is expected to be closed until mid-June. Akers Ferry provides a Current River crossing on State Route K in northern Shannon County. Recent flooding in the area resulted in a substantial deposit of gravel in the river channel, preventing the ferry from crossing the Current River. Due to fish spawning season, the National Park Service is prohibited from removing gravel from the river from March 15 to June 15. Gravel removal will be completed as soon as possible after June 15.


For more information about the Riverways, call (573) 323-4236; visit the park’s Facebook page.

Ozark National Scenic Riverways preserves the free-flowing Current and Jacks Fork Rivers, the surrounding resources, and the unique cultural heritage of the Ozark people.

LAST UPDATED ON MARCH 28TH 2018 BY DEE LOFLIN

<https://showmetimes.com/Blogpost/va38/Akers-Ferry-Expected-to-be-Closed-until-MidJune>

[Go to post](#)



More from ShowMe Times:

<a href="#">Route FF in Stoddard County Reduced For Partial Overlay</a>	<a href="#">Route KK in Stoddard County Reduced For Partial Overlay</a>
<a href="#">Route FF in Stoddard County Reduced For Partial Overlay</a>	<a href="#">Route KK in Stoddard County Reduced For Partial Overlay</a>
<a href="#">Route N in Stoddard County Reduced For Partial Overlay</a>	<a href="#">Interstate 55 in Scott County Reduced for Median Work</a>
<a href="#">Route N in Stoddard County Reduced For Partial Overlay</a>	<a href="#">Interstate 55 in Scott County Reduced for Median Work</a>

TOP

Route FF in Stoddard County Reduced For Partial Overlay

---

Route FF in Stoddard County Reduced For Partial Overlay

Route FF in Stoddard County Reduced For Partial Overlay

Route FF in Stoddard County will be reduced to one lane as Missouri Department of Transportation crews partially overlay the roadway.

The section of roadway is located from Route E to Route 114.

Weather permitting, work will be performed Tuesday, April 3 through Wednesday, April 4 from 6 a.m. to 4:30 p.m. daily.


The work zone will be marked with signs. Motorists are urged to use extreme caution while traveling near the area.

For additional information, contact MoDOT’s Customer Service Center toll-free at 1-888-ASK-MODOT

LAST UPDATED ON MARCH 27TH 2018 BY DEE LOFLIN

<https://showmetimes.com/Blogpost/va2r/Route-FF-in-Stoddard-County-Reduced-For-Partial-Overlay>

[Go to post](#)



More from ShowMe Times:

<a href="#">Route KK in Stoddard County Reduced For Partial Overlay</a>	<a href="#">Route N in Stoddard County Reduced For Partial Overlay</a>
---	--

<a href="#">Route KK in Stoddard County Reduced For Partial Overlay</a>	<a href="#">Route N in Stoddard County Reduced For Partial Overlay</a>
---	--

[TOP](#)

## Route KK in Stoddard County Reduced For Partial Overlay

MARCH 27TH 2018 BY DEE LOFLIN

Route KK in Stoddard County Reduced For Partial Overlay

### Route KK in Stoddard County Reduced For Partial Overlay

WILLOW SPRINGS - Route KK in Stoddard County will be reduced to one lane as Missouri Department of Transportation crews partially overlay the roadway.

The section of roadway is located from Route 114 to the end of state maintenance.

Weather permitting, work will be performed Wednesday, April 4 through Thursday, April 5 from 6 a.m. to 4:30 p.m. daily.


The work zone will be marked with signs. Motorists are urged to use extreme caution while traveling near the area.

For additional information, contact MoDOT's Customer Service Center toll-free at 1-888-ASK-MODOT

LAST UPDATED ON MARCH 27TH 2018 BY DEE LOFLIN

<https://showmetimes.com/Blogpost/va2s/Route-KK-in-Stoddard-County-Reduced-For-Partial-Overlay>

[Go to post](#)



## More from ShowMe Times:

<a href="#">Route N in Stoddard County Reduced For Partial Overlay</a>	<a href="#">Interstate 55 in Scott County Reduced for Median Work</a>
--	---

[Route N in Stoddard County Reduced For Partial Overlay](#)

[Interstate 55 in Scott County Reduced for Median Work](#)

<a href="#">Stoddard County Route CC Closed for Pipe Replacement</a>	<a href="#">I-55 Repairs Reduced to One Lane</a>
--	--

[Stoddard County Route CC Closed for Pipe Replacement](#)

[I-55 Repairs Reduced to One Lane](#)

[TOP](#)

# Route N in Stoddard County Reduced For Partial Overlay

---

MARCH 27TH 2018 BY DEE LOFLIN

<a href="#">Route N in Stoddard County Reduced For Partial Overlay</a>
--

## [Route N in Stoddard County Reduced For Partial Overlay](#)

WILLOW SPRINGS - Route N in Stoddard County will be reduced to one lane as Missouri Department of Transportation crews partially overlay the roadway.

The section of roadway is located from Route E to US 60.

Weather permitting, work will be performed Monday, April 2 through Tuesday, April 3 from 6 a.m. to 4:30 p.m. daily.


The work zone will be marked with signs. Motorists are urged to use extreme caution while traveling near the area.

For additional information, contact MoDOT’s Customer Service Center toll-free at 1-888-ASK-MODOT (

LAST UPDATED ON MARCH 27TH 2018 BY DEE LOFLIN

<https://showmetimes.com/Blogpost/va2t/Route-N-in-Stoddard-County-Reduced-For-Partial-Overlay>

[Go to post](#)



More from ShowMe Times:

<a href="#">Interstate 55 in Scott County Reduced for Median Work</a>	<a href="#">Stoddard County Route CC Closed for Pipe Replacement</a>
---	--

Interstate 55 in Scott County  
Reduced for Median Work

Stoddard County Route CC Closed  
for Pipe Replacement

<a href="#">I-55 Repairs Reduced to One Lane</a>	<a href="#">Stoddard County Route CC Closed for Pipe Replacement</a>
--	--

I-55 Repairs Reduced to One Lane

Stoddard County Route CC Closed  
for Pipe Replacement



SUBSCRIBE TO "LOCAL NEWS"

**ShowMe Gold Sponsors**