

ShowMe Weather

SUBSCRIBE TO "SHOWME WEATHER"

ShowMe Gold Sponsors



[TOP](#)

Special Weather Statement - Snow Potential on Friday

APRIL 04TH 2018 BY DEE LOFLIN

Special Weather Statement - Snow Potential on Friday

Stoddard County, Missouri - The National Weather Service in Paducah, Kentucky has issued a Special Weather Statement - SNOW IN THE FORECAST!!!

...SOME WET SNOW ACCUMULATIONS POSSIBLE FRIDAY NIGHT OVER PORTIONS OF THE FOUR STATE REGION

... THE POTENTIAL FOR ACCUMULATING SLEET AND WET SNOW CONTINUES FOR FRIDAY NIGHT, ESPECIALLY ALONG AND NORTH OF A LINE FROM PERRYVILLE, MISSOURI EASTWARD ACROSS THE I-64 CORRIDOR OF SOUTHERN ILLINOIS INTO SOUTHWEST INDIANA. RAIN IS FORECAST TO CHANGE TO SLEET, AND THEN SNOW FRIDAY EVENING BEFORE MIDNIGHT.

TRAVEL MAY BE ADVERSELY IMPACTED, ESPECIALLY LATER IN THE EVENING AS TEMPERATURES FALL OFF QUICKLY TO NEAR THE FREEZING MARK ACROSS SOUTHERN ILLINOIS AND SOUTHWEST INDIANA.

FARTHER SOUTH ACROSS SOUTHEAST MISSOURI INTO MUCH OF WESTERN KENTUCKY, A COLD RAIN MAY PERSIST LONGER, BEFORE A POSSIBLE CHANGE TO SLEET AND/OR SNOW TOWARD THE END OF THE PERCEPTION LATER FRIDAY NIGHT.

AS OF NOW, LITTLE IF ANY WINTER WEATHER IMPACTS ARE ANTICIPATED IN THOSE LOCATIONS.

IT SHOULD BE NOTED THAT FORECAST MODELS STILL DIFFER SIGNIFICANTLY WITH THE TRACK OF THE STORM SYSTEM FRIDAY NIGHT.

A SMALL SHIFT TO THE NORTH OR SOUTH IN THE UPCOMING DAYS COULD LEAD TO LARGE CHANGES IN THE FORECAST AT ANY GIVEN POINT ACROSS THE FOUR STATE REGION. STAY TUNED.

LAST UPDATED ON APRIL 04TH 2018 BY DEE LOFLIN

<https://showmetimes.com/Blogpost/va59/Special-Weather-Statement--Snow-Potential-on-Friday>

[Go to post](#)



More from ShowMe Times:

[TOP](#)

FREEZE Warning Issued for Tonight

APRIL 04TH 2018 BY DEE LOFLIN

FREEZE Warning Issued for Tonight

Stoddard County, Missouri - The National Weather Service has issued a FREEZE Warning from midnight Thursday until 8 a.m. Thursday morning.

FREEZE WARNING FROM 12AM CDT THU UNTIL 8AM CDT THU

...FREEZE WARNING IN EFFECT FROM MIDNIGHT TONIGHT TO 8 AM CDT THURSDAY

... THE NATIONAL WEATHER SERVICE IN PADUCAH HAS ISSUED A FREEZE WARNING, WHICH IS IN EFFECT FROM MIDNIGHT TONIGHT TO 8 AM CDT THURSDAY. * TEMPERATURE

...TEMPERATURES WILL FALL TO AROUND 30 DEGREES AROUND OR SHORTLY AFTER MIDNIGHT, THEN REMAIN NEARLY STEADY THROUGH SUNRISE. WIDESPREAD FROST IS LIKELY MUCH OF THE NIGHT.

*** IMPACTS...FRUIT TREES AND FLOWERING PLANTS COULD BE DAMAGED IF LEFT UNPROTECTED. STRAWBERRIES ARE ALSO VULNERABLE. PRECAUTIONARY/PREPAREDNESS ACTIONS**

... A FREEZE WARNING MEANS SUB-FREEZING TEMPERATURES ARE IMMINENT OR HIGHLY LIKELY. THESE CONDITIONS WILL KILL CROPS AND

OTHER SENSITIVE VEGETATION.

LAST UPDATED ON APRIL 04TH 2018 BY DEE LOFLIN

<https://showmetimes.com/Blogpost/va58/FREEZE-Warning-Issued-for-Tonight>

[Go to post](#)



More from ShowMe Times:

[TOP](#)

Special Weather Statement

APRIL 03RD 2018 BY DEE LOFLIN

[Special Weather Statement](#)

Stoddard County, Missouri - The National Weather Service has issued a Special Weather Statement until 4:30 p.m.

SPECIAL WEATHER STATEMENT UNTIL 4:30PM CDT TUE


...STRONG TO SEVERE STORMS MOVING INTO THE AREA BETWEEN 4 AND 5 PM CDT... AT 324 PM CDT, DOPPLER RADAR WAS TRACKING STRONG THUNDERSTORMS ALONG A LINE EXTENDING FROM 6 MILES NORTHEAST OF BLOOMSDALE TO 9 MILES EAST OF WEST PLAINS. MOVEMENT WAS

EAST AT 75 MPH. THESE STORMS HAVE A HISTORY OF PRODUCING HAIL UP TO THE SIZE OF GOLF BALLS. SEVERAL OF THE STORMS ARE EXPECTED TO BE SEVERE AS THEY MOVE INTO SOUTHEAST MISSOURI AND SOUTHERN ILLINOIS. DAMAGING WINDS ARE ALSO POSSIBLE. LOCATIONS IMPACTED INCLUDE... CAPE GIRARDEAU, POPLAR BLUFF, MOUNT VERNON, JACKSON, CHESTER, PERRYVILLE, MURPHYSBORO, DU QUOIN, PINCKNEYVILLE, DONIPHAN, PIEDMONT, MARBLE HILL, ADVANCE, VAN BUREN, GREENVILLE IN WAYNE COUNTY, BOLLINGER MILL STATE HISTORIC SITE, LAKE WAPPAPELLO STATE PARK, SAM A. BAKER STATE PARK, MOUNT VERNON IN JEFFERSON COUNTY AND SESSER. A TORNADO WATCH REMAINS IN EFFECT UNTIL 800 PM CDT FOR SOUTH CENTRAL AND SOUTHERN ILLINOIS...AND SOUTHEASTERN MISSOURI.

LAST UPDATED ON APRIL 03RD 2018 BY DEE LOFLIN

<https://showmetimes.com/Blogpost/va4v/Special-Weather-Statement>

[Go to post](#)



More from ShowMe Times:

[TOP](#)

Tornado Watch Issued for Stoddard County - Tuesday, April 3, 2018

Tornado Watch Issued for Stoddard County - Tuesday, April 3, 2018


Stoddard County, Missouri - The National Weather Service in Paducah, Kentucky has issued a Tornado Watch for Stoddard County until 8 p.m.

TORNADO WATCH FROM 1:35PM CDT TUE UNTIL 8PM CDT TUE MO.

MISSOURI COUNTIES INCLUDED ARE BOLLINGER BUTLER CAPE GIRARDEAU CARTER CRAWFORD DENT DUNKLIN HOWELL IRON JEFFERSON MADISON MISSISSIPPI NEW MADRID OREGON OZARK PEMISCOT PERRY REYNOLDS RIPLEY SCOTT SHANNON ST. FRANCOIS STE. GENEVIEVE STODDARD WASHINGTON WAYNE

<https://showmetimes.com/Blogpost/va4s/Tornado-Watch-Issued-for-Stoddard-County--Tuesday-April-3-2018>

[Go to post](#)



More from ShowMe Times:

[TOP](#)

Wind Advisory for Stoddard County

Wind Advisory for Stoddard County

Stoddard County, Missouri - The National Weather Service in Paducah, Kentucky has issued a Wind Advisory until 7 p.m. for Stoddard County, Missouri.

...WIND ADVISORY IN EFFECT UNTIL 7 PM CDT TUESDAY

... THE NATIONAL WEATHER SERVICE IN PADUCAH HAS ISSUED A WIND ADVISORY, WHICH IS IN EFFECT FROM 7 AM TO 7 PM CDT TUESDAY. * TIMING...STRONG SOUTHWEST WINDS ARE EXPECTED MUCH OF THE DAY ON TUESDAY.


* WINDS...SOUTHWEST WINDS WILL AVERAGE 20 MPH TO 30 MPH IN MANY LOCATIONS, ESPECIALLY AS WE GET INTO THE AFTERNOON HOURS. SOME WIND GUSTS OVER 40 MPH ARE ALSO EXPECTED.

* IMPACTS...TRAVEL IMPACTS WILL MOST LIKELY BE FELT ON EAST-WEST ORIENTED HIGHWAYS, ESPECIALLY FOR THOSE DRIVING HIGH-PROFILE AND LIGHT WEIGHT VEHICLES. SOME TREE BRANCHES MAY BE BROKEN OFF IN THE STRONGER WIND GUSTS. LOOSE OBJECT IN LAWNS WILL GET BLOWN AROUND.

PRECAUTIONARY/PREPAREDNESS ACTIONS

... A WIND ADVISORY IS ISSUED WHEN SUSTAINED WINDS ARE EXPECTED TO REACH 30 MPH OR GREATER FOR LONGER THAN ONE HOUR...OR WIND GUSTS ARE EXPECTED TO REACH 40 MPH FOR ANY DURATION.

[Go to post](#)



More from ShowMe Times:

[TOP](#)

Slick Road Conditions Could Occur Tonight

APRIL 01ST 2018 BY DEE LOFLIN

Slick Road Conditions Could Occur Tonight

Stoddard County, Missouri - The National Weather Service in Paducah, Kentucky has issued a Special Weather Statement for SLICK ROAD Conditions until 12 a.m. Monday

SPECIAL WEATHER STATEMENT UNTIL 12AM CDT MON

...SLICK TRAVEL CONDITIONS TONIGHT

... A COMBINATION OF SLEET AND SNOW AND TEMPERATURES NEAR THE FREEZING MARK HAS RESULTED IN SOME SLICK SPOTS ON ROADWAYS ALONG THE INTERSTATE 64 CORRIDOR THROUGH SOUTHERN ILLINOIS.

ACCIDENTS AND SLIDE OFFS HAVE ALREADY BEEN REPORTED ON INTERSTATE 57 NEAR MT VERNON AND INTERSTATE 64 IN WAYNE COUNTY.

CONDITIONS WILL LIKELY GET WORSE THROUGH 10 PM. THE SLEET AND SNOW SHOULD QUICKLY COME TO AN END AFTER 10 PM WITH ACCUMULATIONS UNDER AN INCH, MAINLY ON ELEVATED ROAD SURFACES.

HOWEVER, WITH TEMPERATURES EXPECTED TO HOVER RIGHT NEAR THE FREEZING MARK, THE SLICK SPOTS MAY CONTINUE TO POSE A PROBLEM

FOR TRAVEL THROUGH DAYBREAK MONDAY MORNING.

PLEASE EXERCISE CAUTION IF YOU MUST TRAVEL IN THIS AREA TONIGHT.

Weather provided by Bagby Wealth Management.

LAST UPDATED ON APRIL 01ST 2018 BY DEE LOFLIN

<https://showmetimes.com/Blogpost/va4b/Slick-Road-Conditions-Could-Occur-Tonight>

[Go to post](#)



More from ShowMe Times:

[TOP](#)

Special Weather Statement - Cold Front Moving In with Rain

MARCH 27TH 2018 BY DEE LOFLIN

[Special Weather Statement - Cold Front Moving In with Rain](#)

Stoddard County, Missouri - The National Weather Service in Paducah, Kentucky has issued a Special Weather Statement until 4:30 a.m. Wednesday morning.

SPECIAL WEATHER STATEMENT UNTIL 4:30AM CDT WED

...LOCALLY HEAVY RAIN STILL EXPECTED TO IMPACT SOME LOCATIONS TONIGHT INTO WEDNESDAY MORNING

... A SLOW MOVING COLD FRONT HAS CONTINUED TO DRIFT SLOWLY SOUTHEAST ACROSS WESTERN KENTUCKY LATE THIS EVENING. ALONG, AND ESPECIALLY BEHIND THIS COLD FRONT, NUMEROUS SHOWERS ARE EXPECTED THROUGH MIDNIGHT.

MANY LOCATIONS ACROSS SOUTHEAST MISSOURI AND SOUTHERN ILLINOIS HAVE ALREADY PICKED UP FROM 1 TO 2 INCHES OF RAIN, WITH A FEW LOCALLY HIGHER AMOUNTS.

HOWEVER, NO REPORTS OF FLOODING HAVE BEEN RECEIVED SO FAR THIS EVENING. IT IS NOW LOOKING AS THOUGH THE HEAVIER RAINS PUSHING SOUTHEAST INTO THE OHIO RIVER VALLEY WILL TAPER OFF A BIT AS WE HEAD PAST MIDNIGHT.

THEN, ANOTHER ROUND OF HEAVIER RAINS WILL LIKELY GET GOING DOWN ALONG THE MISSISSIPPI RIVER IN NORTHEAST ARKANSAS AND NOSE RAPIDLY NORTHEAST INTO SOUTHERN PORTIONS OF WESTERN KENTUCKY LATE TONIGHT INTO WEDNESDAY MORNING.


ALTHOUGH WIDESPREAD OVERLAND FLOODING IS NOT EXPECTED TO OCCUR, A FEW POORLY DRAINED AND LOW LYING AREAS MAY SEE SHARP RISES IN WATER LEVELS, INCLUDING SMALLER CREEKS, STREAMS, AND DITCHES. PONDING OF WATER ON ROADWAYS AND REDUCED VISIBILITIES ARE ALSO LIKELY WITH ANY HEAVIER BURSTS OF SHOWERS.

THE TIME PERIOD OF GREATEST IMPACT DUE TO THE HEAVY RAIN WILL SUBSIDE ACROSS SOUTHEAST MISSOURI AND SOUTHERN ILLINOIS AS THE NIGHT PROGRESSES. HOWEVER, HEAVY RAIN IMPACTS MAY INCREASE LATER TONIGHT INTO WEDNESDAY MORNING OVER THE SOUTHERN PURCHASE AND PENNYRILE REGIONS OF WESTERN KENTUCKY.

ALWAYS USE CAUTION NEAR DITCHES AND CREEKS WITH FAST MOVING WATERS AND AVOID ANY ROADWAYS THAT MAY BE COVERED WITH WATER. REMEMBER THAT RISING WATERS ARE MORE DIFFICULT TO DISCERN WHEN IT IS DARK. YOU SHOULD ALWAYS PLAY IT SAFE. TURN AROUND, DON'T DROWN.

<https://showmetimes.com/Blogpost/va3b/Special-Weather-Statement--Cold-Front-Moving-In-with-Rain>

[Go to post](#)



More from ShowMe Times:

