

# ShowMe Weather

SUBSCRIBE TO "SHOWME WEATHER"

ShowMe Gold Sponsors



[TOP](#)

## Flash Flood Warning Issued for Stoddard County

---

MAY 27TH 2017 BY DEE LOFLIN

Flash Flood Warning Issued for Stoddard County


Stoddard County, Missouri - Flash Flood Warning Issued until 8:30 p.m. Saturday for Stoddard County.

FLASH FLOOD WARNING FROM 5:26PM CDT SAT UNTIL 8:30PM CDT SAT THE NATIONAL WEATHER SERVICE IN PADUCAH HAS ISSUED A \* FLASH FLOOD WARNING FOR... BOLLINGER COUNTY IN SOUTHEASTERN MISSOURI... MISSISSIPPI COUNTY IN SOUTHEASTERN MISSOURI... SCOTT COUNTY IN SOUTHEASTERN MISSOURI... WAYNE COUNTY IN SOUTHEASTERN MISSOURI... STODDARD COUNTY IN SOUTHEASTERN MISSOURI... \* UNTIL 830 PM CDT \* AT 525 PM CDT, DOPPLER RADAR INDICATED NUMEROUS THUNDERSTORMS PRODUCING HEAVY RAIN ACROSS THE WARNED AREA. DOPPLER RADAR ESTIMATES THAT UP TO TWO INCHES OF RAIN HAVE ALREADY FALLEN AT SOME LOCATIONS. FLASH FLOODING IS EXPECTED TO BEGIN SHORTLY. \* SOME LOCATIONS THAT WILL EXPERIENCE FLOODING INCLUDE... SIKESTON, DEXTER, CHARLESTON, SCOTT CITY, EAST PRAIRIE, CHAFFEE, CAIRO, PIEDMONT, BERNIE, BLOOMFIELD, MARBLE HILL, ADVANCE, ORAN, MINER, BENTON, GREENVILLE, WAPPAPELLO LAKE AREA, MOREHOUSE, PUXICO AND BERTRAND. PRECAUTIONARY/PREPAREDNESS ACTIONS... TURN AROUND, DON'T DROWN WHEN ENCOUNTERING FLOODED ROADS. MOST FLOOD DEATHS OCCUR IN VEHICLES.

LAST UPDATED ON MAY 27TH 2017 BY DEE LOFLIN

<https://showmetimes.com/Blogpost/v7im/Flash-Flood-Warning-Issued-for-Stoddard-County>

[Go to post](#)



More from ShowMe Times:

TOP

# Special Weather Alert Issued, Possible Hail

MAY 24TH 2017 BY DEE LOFLIN

## Special Weather Alert Issued, Possible Hail

Stoddard County, Missouri - The National Weather Service in Paducah, Kentucky has issued a Special Weather Alert.

...Small hail possible with isolated thunderstorms in southeast Missouri and extreme southwest Kentucky this afternoon...

A southward moving upper level disturbance will continue spur the development of scattered showers and isolated thunderstorms this afternoon over parts of southeast Missouri and extreme southwest Kentucky this afternoon.

Given the very cold air aloft associated with this weather disturbance, some of the stronger rain showers and isolated thunderstorms may produce brief, but small, hail at times.

A public report of one quarter to one half inch hail was noted near Ellsinore, along Highway F.

As the sun gradually sets this afternoon and into the early evening, the coverage and intensity of the showers and isolated thunderstorms should diminish quickly.

Most of the rain activity should completely dissipate by the middle of the evening across the area.

**SPECIAL WEATHER STATEMENT UNTIL 7PM CDT WED ...SMALL HAIL POSSIBLE WITH ISOLATED THUNDERSTORMS IN SOUTHEAST MISSOURI AND EXTREME SOUTHWEST KENTUCKY THIS AFTERNOON... A SOUTHWARD MOVING UPPER LEVEL DISTURBANCE WILL CONTINUE SPUR THE DEVELOPMENT OF SCATTERED SHOWERS AND ISOLATED THUNDERSTORMS THIS AFTERNOON OVER PARTS OF SOUTHEAST MISSOURI AND EXTREME SOUTHWEST KENTUCKY THIS AFTERNOON.**

GIVEN THE VERY COLD AIR ALOFT ASSOCIATED WITH THIS WEATHER DISTURBANCE, SOME OF THE STRONGER RAIN SHOWERS AND ISOLATED THUNDERSTORMS MAY PRODUCE BRIEF, BUT SMALL, HAIL AT TIMES. AT 302 PM CDT, A PUBLIC REPORT OF ONE QUARTER TO ONE HALF INCH HAIL WAS NOTED NEAR ELLSINORE, ALONG HIGHWAY F. AS THE SUN GRADUALLY SETS THIS AFTERNOON AND INTO THE EARLY EVENING, THE COVERAGE AND INTENSITY OF THE SHOWERS AND ISOLATED THUNDERSTORMS SHOULD DIMINISH QUICKLY. MOST OF THE RAIN ACTIVITY SHOULD COMPLETELY DISSIPATE BY THE MIDDLE OF THE EVENING ACROSS THE AREA.

LAST UPDATED ON MAY 24TH 2017 BY DEE LOFLIN

<https://showmetimes.com/Blogpost/v7hq/Special-Weather-Alert-Issued-Possible-Hail>

[Go to post](#)



More from ShowMe Times:

[TOP](#)

## Thunderstorm Watch Issued for Stoddard County

---

MAY 11TH 2017 BY DEE LOFLIN

## Thunderstorm Watch Issued for Stoddard County

Stoddard County, Missouri - The National Weather Service in Paducah, KY has issued a Severe Thunderstorm Watch until 10:00 p.m. for Stoddard County, Missouri.


SEVERE THUNDERSTORM WATCH FROM 3:15PM CDT THU UNTIL 10PM CDT THU MO . MISSOURI COUNTIES INCLUDED ARE BUTLER CARTER CHRISTIAN DOUGLAS DUNKLIN GREENE HOWELL OREGON OZARK RIPLEY SHANNON STODDARD TANEY TEXAS WAYNE WEBSTER WRIGHT

Weather provided by Bagby Wealth Management, a sponsor of the ShowMe Times.

LAST UPDATED ON MAY 11TH 2017 BY DEE LOFLIN

<https://showmetimes.com/Blogpost/v7dp/Thunderstorm-Watch-Issued-for-Stoddard-County>

[Go to post](#)



More from ShowMe Times:

[TOP](#)

## Flash Flood Warning for Stoddard County, MO

MAY 04TH 2017 BY DEE LOFLIN

[Flash Flood Warning for Stoddard County, MO](#)


Stoddard County, Missouri - The National Weather Service has issued a Flash Flood Warning until 4:45 a.m. for Stoddard County, Missouri.

FLASH FLOOD WARNING FROM 10:52PM CDT THU UNTIL 4:45AM CDT FRI  
THE NATIONAL WEATHER SERVICE IN PADUCAH HAS ISSUED A \* FLASH FLOOD WARNING FOR... SCOTT COUNTY IN SOUTHEASTERN MISSOURI... STODDARD COUNTY IN SOUTHEASTERN MISSOURI... \* UNTIL 445 AM CDT \*  
AT 1048 PM CDT, DOPPLER RADAR INDICATED AREAS OF HEAVY RAIN ACROSS THE WARNED AREA. DOPPLER RADAR ESTIMATES FROM NEAR AN INCH TO AN INCH AND A HALF OF RAIN HAS FALLEN IN THE LAST HOUR OR SO IN SOME LOCATIONS. FLASH FLOODING IS EXPECTED TO BEGIN SHORTLY. \* SOME LOCATIONS THAT WILL EXPERIENCE FLOODING INCLUDE... CAPE GIRARDEAU, SIKESTON, DEXTER, SCOTT CITY, CHAFFEE, BERNIE, BLOOMFIELD, ADVANCE, ORAN, MINER, BENTON, MOREHOUSE, PUXICO, MORLEY, KELSO, ESSEX, BELL CITY, DUDLEY, HAYWOOD CITY AND HAY-WOOD CITY. ADDITIONAL RAINFALL AMOUNTS OF ONE TO TWO INCHES ARE POSSIBLE IN THE WARNED AREA.  
PRECAUTIONARY/PREPAREDNESS ACTIONS... TURN AROUND, DON'T DROWN WHEN ENCOUNTERING FLOODED ROADS. MOST FLOOD DEATHS OCCUR IN VEHICLES. BE ESPECIALLY CAUTIOUS AT NIGHT WHEN IT IS HARDER TO RECOGNIZE THE DANGERS OF FLOODING.

LAST UPDATED ON MAY 04TH 2017 BY DEE LOFLIN

<https://showmetimes.com/Blogpost/v7c6/Flash-Flood-Warning-for-Stoddard-County-MO>

[Go to post](#)



More from ShowMe Times:

TOP

# Special Weather Statement Issued Until 5 a.m. Friday

MAY 04TH 2017 BY DEE LOFLIN

## Special Weather Statement Issued Until 5 a.m. Friday

Stoddard county, Missouri - The National Weather Service in Paducah, Kentucky has issued a SPECIAL WEATHER STATEMENT for Stoddard County, Missouri.

**SPECIAL WEATHER STATEMENT UNTIL 5AM CDT FR**

**...GUSTY NORTH WINDS STARTING TONIGHT AND INCREASING FRIDAY**

**... A STRONG LOW PRESSURE SYSTEM WILL MOVE JUST TO OUR EAST OVERNIGHT.**

**THIS WILL BRING NORTHERLY WINDS TO THE REGION TONIGHT OF 15 MPH WITH GUSTS AS HIGH AS 25 MPH.**

**THE MAIN AREAS AFFECTED WILL BE NORTH AND WEST OF THE OHIO RIVER. FRIDAY THESE WINDS WILL SPREAD EAST ACROSS THE ENTIRE AREA AND INTENSIFY. FRIDAY WE EXPECT WINDS TO REMAIN NORTHERLY BUT INCREASE TO 15 TO 20 MPH WITH GUSTS AS HIGH AS 35 MPH.**

**THIS WILL CREATE HAZARDOUS DRIVING CONDITIONS FOR VEHICLES TRAVELING ALONG WEST OR EAST BOUND TRAVELERS AND ESPECIALLY FOR THOSE IN HIGH PROFILE VEHICLES.**

**IN ADDITION, CONSIDERING ALL THE SOAKED SOIL, IT WOULD BE MUCH EASIER TO UPROOT A TREE OR TWO. ESPECIALLY ANY THAT ARE ALREADY COMPROMISED FROM RECENT WIND EVENTS.**

LAST UPDATED ON MAY 04TH 2017 BY DEE LOFLIN

<https://showmetimes.com/Blogpost/v7c5/Special-Weather-Statement-Issued-Until-5-am-Friday>

[Go to post](#)



More from ShowMe Times:

[TOP](#)

## Flash Flood Watch Issued for Stoddard County Until 7 p.m. Thursday

MAY 02ND 2017 BY DEE LOFLIN

### Flash Flood Watch Issued for Stoddard County Until 7 p.m. Thursday

Stoddard County, Missouri - The National Weather Service in Paducah, Kentucky has issued a FLASH FLOOD WATCH for Stoddard County, Missouri.

FLASH FLOOD WATCH FROM 7AM CDT WED UNTIL 7PM CDT THU

...FLASH FLOOD WATCH IN EFFECT FROM WEDNESDAY MORNING THROUGH THURSDAY EVENING.

.. THE NATIONAL WEATHER SERVICE IN PADUCAH HAS ISSUED A \* FLASH FLOOD WATCH FOR A PORTION OF SOUTHEAST MISSOURI, INCLUDING THE FOLLOWING AREAS, BOLLINGER, BUTLER, CAPE GIRARDEAU, CARTER, PERRY MO, RIPLEY, SCOTT, STODDARD, AND WAYNE MO.

\* FROM WEDNESDAY MORNING THROUGH THURSDAY EVENING \*  
ANOTHER WEATHER SYSTEM WILL BRING AN ADDITIONAL 1 TO 3 INCHES OF RAIN TO PARTS OF SOUTHEAST MISSOURI. THE FLASH FOOD WATCH AREA WILL INCLUDE ALL OF SOUTHEAST MISSOURI, ALONG AND NORTH



OF A LINE FROM SIKESTON, BERNIE, AND DONIPHAN MISSOURI. NUMEROUS COUNTIES IN SOUTHEAST MISSOURI CONTINUE TO EXPERIENCE FLOODING ON SOME ROADWAYS AND LOW LYING AREAS. ISOLATED HIGHER RAINFALL AMOUNTS MAY BE POSSIBLE. A BRIEF PERIOD OF HEAVIER RAIN WILL BE POSSIBLE WEDNESDAY MORNING, BUT THE MAIN THREAT FOR HEAVY RAIN WILL BE WEDNESDAY NIGHT INTO THURSDAY MORNING. GIVEN THE ALREADY SATURATED GROUND, RAINFALL WILL RUNOFF INTO CREEKS AND LOW LYING AREAS FASTER.


\* THIS ADDITIONAL RAINFALL WILL LIKELY WORSEN ALREADY FLOODED AREAS IN THE WATCH AREA, AS WELL AS CAUSE FLOOD WATERS TO RISE IN THOSE AREAS THAT HAVE SEEN WATER DRAIN ON MONDAY AND TUESDAY. REPEAT FLOODING OF LOW LYING AND POOR DRAINAGE AREAS WILL BE POSSIBLE AND DANGEROUS FLASH FLOODING ON SMALLER CREEKS AND STREAMS WILL BE LIKELY. PRECAUTIONARY/PREPAREDNESS ACTIONS.

.. A FLASH FLOOD WATCH MEANS THAT CONDITIONS MAY DEVELOP THAT LEAD TO FLASH FLOODING. FLASH FLOODING IS A VERY DANGEROUS SITUATION. YOU SHOULD MONITOR LATER FORECASTS AND BE PREPARED TO TAKE ACTION SHOULD FLASH FLOOD WARNINGS BE ISSUED

LAST UPDATED ON MAY 02ND 2017 BY DEE LOFLIN

<https://showmetimes.com/Blogpost/v7b0/Flash-Flood-Watch-Issued-for-Stoddard-County-Until-7-pm-Thursday>

[Go to post](#)



More from ShowMe Times:

TOP

# Special Weather Statement Issued by National Weather Service

MAY 02ND 2017 BY DEE LOFLIN

## Special Weather Statement Issued by National Weather Service

Stoddard County, Missouri - The National Weather Service in Paducah, Kentucky has issued a SPECIAL WEATHER STATEMENT until 3:30 p.m. Tuesday.

**SPECIAL WEATHER STATEMENT UNTIL 3:30PM CDT TUE**

**...MORE RAINFALL HEADING INTO THE REGION.**

**.. ANOTHER STRONG, SLOW-MOVING STORM SYSTEM WILL BRING MORE MODERATE TO HEAVY RAINFALL TO THE REGION WEDNESDAY THROUGH THURSDAY. 1 TO 3 INCHES OF RAIN IS FORECAST, WITH THE HEAVIEST RAINS FALLING OVER AREAS FROM PERRYVILLE MISSOURI THROUGH PINCKNEYVILLE, MT VERNON AND FAIRFIELD ILLINOIS.**


**A LARGE MAJORITY OF THIS RAIN IS EXPECTED WEDNESDAY NIGHT INTO THURSDAY MORNING, WHEN SOME EMBEDDED THUNDERSTORMS WILL BE POSSIBLE. WHILE THESE RAINFALL AMOUNTS PALE IN COMPARISON TO THE HEAVY RAINS THAT FELL OVER THE WEEKEND, THEY WILL SERVE TO AGGRAVATE EXISTING FLOODING AND POSSIBLY LEAD TO NEW FLOODING PROBLEMS. MANY RIVER FORECASTS ACROSS THE AREA WILL BE IMPACTED, AT LEAST WITH A PROLONGED FLOOD WAVE, IF NOT NEW OR HIGHER CRESTS. RIVER FORECASTS LATER TODAY SHOULD INCORPORATE MOST OF THIS FORECAST RAINFALL.**

**PLEASE STAY TUNED FOR THE LATEST FORECAST AND IMPACT INFORMATION ON THIS UPCOMING HEAVY RAINFALL EVENT.**

LAST UPDATED ON MAY 02ND 2017 BY DEE LOFLIN

<https://showmetimes.com/Blogpost/v7ao/Special-Weather-Statement-Issued-by-National-Weather-Service>

[Go to post](#)



More from ShowMe Times:

