



[TOP](#)

# US Post Office Food Drive Set for Saturday, May 13th

MAY 10TH 2017 BY DEE LOFLIN

## US Post Office Food Drive Set for Saturday, May 13th

**Dexter, Missouri** - The United State Postal Service City Carrier Union Members are hosting a FOOD DRIVE on Saturday, May 13th. What does this mean?

It means if you live in the city limits of Dexter place your non-perishable food items by your local mailbox (NOT in the mailbox) and on Saturday your mail carrier will pick up the food items. This is mainly for city carriers.

All donations will be given to the Lighthouse Church for our local food bank.

Non-perishable items include canned goods, spaghetti, spaghetti sauce, peanut butter, crackers, pasta, rice, boxed cereal, oatmeal, etc.

As letter carriers are keenly aware, too many of our customers live in challenging situations, uncertain of where their next meal will come.

Much of the local food banks in the southeast Missouri area have helped flood victims so every item counts! Please donate on Saturday, My 13th.

LAST UPDATED ON MAY 10TH 2017 BY DEE LOFLIN

<https://showmetimes.com/Blogpost/v7dj/US-Post-Office-Food-Drive-Set-for-Saturday-May-13th>

[Go to post](#)



## More from ShowMe Times:

[Dexter Senior Center Menu Week of September 19th](#) [Dexter Senior Center Bake Sale](#)

[Dexter Senior Center Menu Week of September 19th](#)

[Dexter Senior Center Bake Sale](#)

[TOP](#)

## 2-Family Downsizing Garage Sale in Dexter

MAY 10TH 2017 BY DEE LOFLIN

### 2-Family Downsizing Garage Sale in Dexter

Dexter, Missouri - Two Family DOWNSIZING Garage Sale on Friday, May 12th from 7:00 a.m. - 5:00 p.m. and Saturday, May 13th from 7:00 a.m. - 5:00 p.m. at 1103 Wildwood Drive in Northwest Oaks Subdivision in Dexter.

Northwest Oaks Subdivision is located off Highway AD across the highway 60 from Wal-Mart. Take Brookhaven Drive to Wildwood Drive.


This large GARAGE SALE features tools, numerous household items, glassware, antiques, collectibles, postage stamp collection, men's clothing, women's clothing, wall decor, Christmas decorations and much, much more!

If you would like to advertise your yard sale, please call (573) 380-3318. Deadline is Wednesday, NOON each week and the cost is \$15 per ad payable to ShowMe Times. Can also be mailed to 140 S. Walnut, Street, Dexter, MO 63841.

LAST UPDATED ON MAY 10TH 2017 BY DEE LOFLIN

<https://showmetimes.com/Blogpost/v7dh/2Family-Downsizing-Garage-Sale-in-Dexter>

[Go to post](#)



## More from ShowMe Times:

[Garage Sale in Dexter May 5th and 6th](#) | [Five Family Backyard Sale Begins Thursday!](#)

[Garage Sale in Dexter May 5th and 6th](#)

[Five Family Backyard Sale Begins Thursday!](#)

[TOP](#)

## Update: Flooded Roads in Southeast Missouri

MAY 05TH 2017 BY DEE LOFLIN

[Update: Flooded Roads in Southeast Missouri](#)

Southeast Missouri - The Missouri Department of Transportation has closed several state routes in Southeast Missouri due to the recent flooding.

In addition, motorists are encouraged to watch for flash flooding. This could cause water

to quickly rise in areas that were previously safe. MoDOT crews will continually monitor state routes, but motorists are also urged to stop and turn around if they discover a roadway has high water.

Routes that are closed include:

Butler County:

Route 142-Route 67 to Route HH and north to Route 158

Route N-CRD 243 to CRD 232

Route HH-from Route H to CRD 329

Route H-from Route HH to near the end of state maintenance

Cape Girardeau County:

Kingshighway-Route 74 to Castor River Diversion Channel at Scott City

Route 177-from County Road 657 to East Cape Rock Drive in Cape Girardeau, Mo. and from Route J to CRD 610

Route 25-from County Road 216 at Dutchtown to Blomeyer roundabout

Route A-from the Route 25/A/74 junction at Dutchtown to County Road 234

Route 74-from Outer 55 to CRD 205 and the Route 25/A/74 junction at Dutchtown to CRD 214

Ramp at SB I-55 at MM 93 onto Route 74

Ramp at SB US 61/South Kingshighway onto Route 74

Carter County:

Route Y

Route M-near Rogers Creek and Mill Creek

Douglas County:

Route EE-at North Fork River; near Route AD

Route U-at Bryant Creek; south of Olathia

Route Y-at Cowskin Creek; approximately 3.5 miles after Route 76

Route 14-from Route 95 at Gentryville to Route AC

Route C-between CRD C-128 to just past the Wright/Douglas County line

Route AB-at Vera Cruz Access

Route AP-from Route 181 in Douglas County to Route 14 in Howell County

Route FF-east of Ava, Mo. at Hunter Creek

Dunklin County:

Route DD-west of Route 53; from CRD 213 to CRD 203

Howell County:

Route 142-Route E to Route FF

Route UU-from Route 63 to east of CRD 2150

Route U-from Route UU to Route N

Route 63-from West Plains to south of Willow Springs, Mo.

Route N-from Route 17 to US 63

Route CC-from Dora, Mo. in Ozark County to Route AD in Howell County

Route AP-from Route 181 in Douglas County to Route 14 in Howell County

Route Z-from Route P to Route 76

Route AB-west of Route 160

Route K-from Route KK to Route MM

Iron County:

Route D

Route F-at Crane Pond Creek

Madison County:

Route V-CRD 243 to Route F

Mississippi County:

Route 77-from Levee Road to stateline

Route 80-from Levee Road to stateline

New Madrid County:

Route 162-from CRD 439 to stateline

Route P-at St. John's Diversion Channel from Route BB to CRD 727

Route WW-from Route P to Route AB

Oregon County:

Route 142-at Eleven Point River

Ozark County:

Route 181-at Bryant Creek at Sycamore

Route 95-at Bryant Creek; between CRD 164 and CRD 156 and at Spring Creek; between CRD 136 and CRD 138

Route H-from CRD 352 to CRD 346

Route 160-at Norfolk Lake at Tecumseh

Route JJ-from CRD 920 to CRD 916 at Thornfield, Mo.  
Route CC-from Dora, Mo. in Ozark County to Route AD in Howell County  
Route J-Lick Creek; north of Howards Ridge  
Route PP-North Fork River; near Route 160  
Perry County:

Chester Bridge on Route 51  
Route E-from CRD 534 to CRD 322  
Route AA-between CRD 508/510 and CRD 522  
Route A-from Wittenberg to CRD 448  
Route B-from Route K to CRD 5  
Route C-at Menfro  
Reynolds County:

Route F-at Logan Creek  
Route K-east of Route O to west of CRD 440  
Route B-CRD 786 to CRD 785 and CRD 758  
Route HH-from Route RA in Reynolds County to Tacketts Pocket near Piedmont in  
Wayne County  
Ripley County:

Route AA  
Route H  
Route W  
Scott County:

Route E-at Commerce  
Shannon County:

Route NN  
Route 106-from Alley Spring to Route E (due to slide)  
Route T-near CRD 687  
Ste. Genevieve County:

Route 32-from Gisi Road to Siebert Road  
Route J-from Route 61 to Buehler Road  
Route 61-from Route H to Route M  
Route V-from 61 to Sugar Bottom Road  
Route U-at Route 61 at Saint Mary

Route M-from Route J to Eisenbeis Road  
Route H-from Route 61 to Ste. Genevieve/Perry County line.  
Stoddard County:

Eastbound Route 60 Ramp at Route 51 (Fisk/Puxico)  
Texas County:

Route EE-from Route 181 to Route AD  
Route BB-at Boiling Spring Access  
Wayne County:

Route FF-CRD 378 to CRD 380  
Route KK-south of CRD 456  
Business 67-from Route D to US 67; near Greenville, Mo.  
Route HH-from Route RA in Reynolds County to Tacketts Pocket near Piedmont in  
Wayne County  
Route D-at East Fork Lost Creek  
Route T-from the Wayne/Butler County line to Route D  
Wright County:

Route AB-Wolf Creek; near Adamson Road  
Route E-north of Route 60 at Norwood; near Kempt Road and Williams Road  
Route Z-Elk Creek-between Emmerson Road and Clayton Road  
Route C-between CRD C-128 to just past the Wright/Douglas County line  
Route V-from Route 5 in Wright County to Route C in Webster County  
Motorists are encouraged to use extreme caution and plan alternate routes.

MoDOT also offers the following driving tips that can help avoid delays and unsafe conditions during rainy weather:

Turn on your headlights when windshield wipers are needed. It's the law.

Slow down, use caution, and don't use cruise control when driving in rain to avoid skidding and hydroplaning.

Leave plenty of following distance behind the vehicle in front of yours.

Never move or drive around barricades placed on roadways due to high water. Barricades are a warning designed to protect you from an unsafe condition. You can put yourself at serious risk if you proceed into a flooded section of road.

If a road is closed, find another route.

Do NOT drive into high water. Stop and turn around. Notify local police, the sheriff or the

Missouri State Highway Patrol.


"Turn Around - Don't Drown" as highways become impassable.

For more information, please contact MoDOT's Customer Service Center toll-free at 1-888-ASK-MODOT (1-888-275-6636)

LAST UPDATED ON MAY 05TH 2017 BY DEE LOFLIN

<https://showmetimes.com/Blogpost/v7c8/Update-Flooded-Roads-in-Southeast-Missouri>

[Go to post](#)



## More from ShowMe Times:

[Announcement of Sobriety Checkpoint in Dexter](#) [Flooded Roads in Southeast Missouri](#)

[Announcement of Sobriety Checkpoint in Dexter](#)

[Flooded Roads in Southeast Missouri](#)

[Flooded Roads in Southeast Missouri - Updated May, 2017](#) [Levee At Bird's Point Closed to Traffic](#)

[Flooded Roads in Southeast Missouri - Updated May, 2017](#)

[Levee At Bird's Point Closed to Traffic](#)

[TOP](#)

# Announcement of Sobriety Checkpoint in Dexter

MAY 04TH 2017 BY DEE LOFLIN



## Announcement of Sobriety Checkpoint in Dexter

### **EMPHASIS: Announcement Of Sobriety Checkpoint.**

Police Chief Sammy Stone with the Dexter Police Department announces that sometime during the month of May, 2017, the Dexter Police Department will conduct a sobriety check point within the city limits of Dexter MO.

The operation will be conducted by the Dexter Police Department in cooperation with other local area law enforcement agencies.

The checkpoint is a static operation on a specific highway that is designed to check every driver to ensure they are sober.


The Dexter Police Department urges all citizens to report any vehicle they observe operating in a careless manner to their local authorities.

The public can contact the Dexter Police Department at 573-624-5512.

LAST UPDATED ON MAY 04TH 2017 BY DEE LOFLIN

<https://showmetimes.com/Blogpost/v7bi/Announcement-of-Sobriety-Checkpoint-in-Dexter>

[Go to post](#)



### More from ShowMe Times:

[Flooded Roads in Southeast Missouri](#) [Flooded Roads in Southeast Missouri - Updated May, 2017](#)

[Flooded Roads in Southeast Missouri](#)

[Flooded Roads in Southeast Missouri - Updated May, 2017](#)

Levee At Bird's Point Closed to Traffic Route 51 (Chester Bridge) to Close Thursday, May 4th

Levee At Bird's Point Closed to Traffic

Route 51 (Chester Bridge) to Close Thursday, May 4th

[TOP](#)

## Flooded Roads in Southeast Missouri

MAY 04TH 2017 BY DEE LOFLIN

Flooded Roads in Southeast Missouri

### **Flooded Roads in Southeast Missouri Update May 3 at 9 p.m.**

Missouri - The Missouri Department of Transportation has closed several state routes in Southeast Missouri due to the recent flooding.

In addition, motorists are encouraged to watch for flash flooding. This could cause water to quickly rise in areas that were previously safe. MoDOT crews will continually monitor state routes, but motorists are also urged to stop and turn around if they discover a roadway has high water.

Routes that are closed include:

Butler County:

Route 142-Route B in Ripley County to Route HH near Vastus in Butler County and from Route HH north to Route 158

Route N-CRD 243 to CRD 232

Route 53-from Route UU to Route 51

Route HH-from Route H to CRD 329

Route H-from Route HH to near the end of state maintenance

Cape Girardeau County:

Route N-from Route U/Route T to Route NN

Kingshighway-Route 74 to Castor River Diversion Channel at Scott City  
Route 177-from CRD 651 to Cape Rock Drive in Cape Girardeau, Mo.  
Route 25-from County Road 216 at Dutchtown to Blomeyer roundabout  
Route A-from the Route 25/A/74 junction at Dutchtown to County Road 234  
Route 74-from Outer 55 to CRD 205 and the Route 25/A/74 junction at Dutchtown to  
CRD 214

Carter County:

Route Y

Douglas County:

Route EE-at North Fork River; near Route AD

Route U-at Bryant Creek; south of Olathia

Route Y-at Cowskin Creek; approximately 3.5 miles after Route 76

Route 14-from Route 95 at Gentryville to Route AC

Route C-between CRD C-128 to just past the Wright/Douglas County line

Route AB-at Vera Cruz Access

Route AP-from Route 181 in Douglas County to Route 14 in Howell County

Dunklin County:

Route UU-from Route NN to CRD 711/end of state maintenance

Route DD-west of Route 53; from CRD 213 to CRD 203

Howell County:

Route 142-Route E to Route FF

Route UU-from Route 63 to east of CRD 2150

Route U-from Route UU to Route N

Route 63-from West Plains to south of Willow Springs, Mo.

Route N-from Route 17 to US 63

Route CC-from Dora, Mo. in Ozark County to Route AD in Howell County

Route AP-from Route 181 in Douglas County to Route 14 in Howell County

Route Z-from Route P to Route 76

Route AB-west of Route 160

Iron County:

Route C-east of Route 49 to west of CRD 424 in Madison County

Route D

Route F-at Crane Pond Creek

Route 143-Route 34 in Wayne County to Route 49 in Iron County

Madison County:

Route C-east of Route 49 in Iron County to west of CRD 424 in Madison County

Route V-CRD 243 to Route F

Mississippi County:

Route 77-from Levee Road to stateline

Route 80-from Levee Road to stateline

New Madrid County:

Route 162-from CRD 439 to stateline

Route P-at St. John's Diversion Channel from Route BB to CRD 727

Ozark County:

Route 181-at Bryant Creek at Sycamore

Route 95-at Bryant Creek; between CRD 164 and CRD 156 and at Spring Creek; between CRD 136 and CRD 138

Route H-from CRD 352 to CRD 346

Route 160-at Norfolk Lake at Tecumseh

Route JJ-from CRD 920 to CRD 916 at Thornfield, Mo.

Route CC-from Dora, Mo. in Ozark County to Route AD in Howell County

Route J-Lick Creek; north of Howards Ridge

Route PP-North Fork River; near Route 160

Route O-from Route 101 at Bakersfield to end of state maintenance

Route V-from Route O to US 160

Perry County:

Route E-from CRD 534 to CRD 322

Route AA-between CRD 508/510 and CRD 522

Route A-from Wittenberg to CRD 448

Route B-from Route K to CRD 5

Route C-at Menfro

Reynolds County:

Route F-at Logan Creek

Route K-east of Route O to west of CRD 440

Route B-CRD 786 to CRD 785 and CRD 758

Route HH-from Route RA in Reynolds County to Tacketts Pocket near Piedmont in Wayne County

Ripley County:

Route 142-from Route B in Ripley County to Route HH near Vastus in Butler County  
(and in Butler County from Route HH north to Route 158)

Route AA

Route H

Route W

Scott County:

Route E-at Commerce

Shannon County:

Route KK-Piatt Road to Route K at Akers

Route NN

Route 106-from Alley Spring to Route E (due to slide)

Route M-from Route 60 to end of state maintenance

Ste. Genevieve County:

Route 32-from Gisi Road to Siebert Road

Route J-from Route 61 to Buehler Road

Route 61-from Route H to Route M

Route V-from 61 to Sugar Bottom Road

Route U-at Route 61 at Saint Mary

Stoddard County:

Route T-from CRD 404 in Stoddard County to the Wayne/Butler County line

Eastbound Route 60 Ramp at Route 51 (Fisk/Puxico)

Texas County:

Route EE-from Route 181 to Route AD

Wayne County:

Route 143-Route 34 in Wayne County to Route 49 in Iron County

Route FF-CRD 378 to CRD 380

Route KK-south of CRD 456

Business 67-from Route D to US 67; near Greenville, Mo.

Route 49-from Mill Spring, Mo. to CRD 440

Route HH-from Route RA in Reynolds County to Tacketts Pocket near Piedmont in

Wayne County

Route D-at East Fork Lost Creek

Route T-from CRD 404 in Stoddard County to the Wayne/Butler County line  
Wright County:

Route AB-Wolf Creek; near Adamson Road

Route E-Gasconade River; from Robinette Drive to north of Broyles Road

Route Z-Elk Creek-between Emmerson Road and Clayton Road

Route C-between CRD C-128 to just past the Wright/Douglas County line

Motorists are encouraged to use extreme caution and plan alternate routes.

MoDOT also offers the following driving tips that can help avoid delays and unsafe conditions during rainy weather:

Turn on your headlights when windshield wipers are needed. It's the law.

Slow down, use caution, and don't use cruise control when driving in rain to avoid skidding and hydroplaning.

Leave plenty of following distance behind the vehicle in front of yours.

Never move or drive around barricades placed on roadways due to high water. Barricades are a warning designed to protect you from an unsafe condition. You can put yourself at serious risk if you proceed into a flooded section of road.

If a road is closed, find another route.

Do NOT drive into high water. Stop and turn around. Notify local police, the sheriff or the Missouri State Highway Patrol.

"Turn Around - Don't Drown" as highways become impassable.

For more information, please contact MoDOT's Customer Service Center toll-free at 1-888-ASK-MODOT (1-888-275-6636)

LAST UPDATED ON MAY 04TH 2017 BY DEE LOFLIN

<https://showmetimes.com/Blogpost/v7bm/Flooded-Roads-in-Southeast-Missouri>

[Go to post](#)



## More from ShowMe Times:

[Flooded Roads in Southeast Missouri - Updated May, 2017](#) [Levee At Bird's Point Closed to Traffic](#)

Flooded Roads in Southeast Missouri - Updated May, 2017

Levee At Bird's Point Closed to Traffic

[Route 51 \(Chester Bridge\) to Close Thursday, May 4th](#) [I-55 Expected to Close Near Arnold, MO](#)

Route 51 (Chester Bridge) to Close Thursday, May 4th

I-55 Expected to Close Near Arnold, MO



SUBSCRIBE TO "LOCAL NEWS"

**ShowMe Gold Sponsors**