



[TOP](#)

# Five Family Backyard Sale Begins Thursday!

MAY 02ND 2017 BY DEE LOFLIN

## Five Family Backyard Sale Begins Thursday!

Dexter, Missouri - It's finally YARD SALE Season and the weather will be perfect this weekend! Backyard Sale on Thursday, Friday, and Saturday at 1017 Woodland Drive.

Five (5) families have come together to have a spectacular sale! Clothing, books, Department 56, numerous household items, toys, bicycles, and many other items. Too much to list here!

Come see them and take your time looking around! There will be bargains galore!!

Yard Sale will be Thursday, May 4th from 3:00 p.m. - 7:00 p.m. Come see them! Early bird gets the worm!!

Friday, May 5th from 7:00 a.m. - 7:00 p.m. and Saturday, May 6th from 7:00 a.m. - 1:00 p.m. 1017 Woodland Drive in Dexter.

Directions: Grant St. north on Jibben Dr. west on Fannetta a few feet and then north on Woodland Drive.....or One Mile Road to West Bain to Woodland Dr.

If you would like to advertise your yard sale, please call (573) 380-3318. Deadline is Wednesday, NOON each week and the cost is \$15 per ad payable to ShowMe Times. Can also be mailed to 140 S. Walnut, Street, Dexter, MO 63841.

[Go to post](#)



More from ShowMe Times:

TOP

# List of Flooded Roads in Southeast Missouri

MAY 02ND 2017 BY DEE LOFLIN

List of Flooded Roads in Southeast Missouri

**Flooded Roads in Southeast Missouri**  
**Update May 2 at 11 a.m.**

**Missouri** - The Missouri Department of Transportation has closed several state routes in Southeast Missouri due to the recent flooding.

In addition, motorists are encouraged to watch for flash flooding. This could cause water to quickly rise in areas that were previously safe. MoDOT crews will continually monitor state routes, but motorists are also urged to stop and turn around if they discover a roadway has high water.

Routes that are closed include:

Bollinger County:

Route H-north of Route 51

Route 91-Castor River Diversion Channel from Route T to Outer 91

Butler County:

Route 158-from Route 142 to US 67

Route 142-Route B in Ripley County to Route HH near Vastus in Butler County and from Route HH north to Route 158

Route N-CRD 243 to CRD 232

Route PP-at Cane Creek; CRD 449 to CRD 423/Route TT

Route W-CRD 542 to Route O; near Hilliard

Route 53-from Route UU to Route HH

Route WW-at Black River in Poplar Bluff, Mo.

Route HH-from Route H to CRD 329

Cape Girardeau County:

Route A-from Route F to CRD 233 and from CRD 255 to Route U

Route N-from Route U to Route NN and CRD 253 to CRD 254

Route F-at Route A

Route HH-from Route OO to end of state maintenance

Route U-from Route T to Route A

Kingshighway-Route 74 to Castor River Diversion Channel at Scott City

Route 74-Route 25 to CRD 214

Route 177-from CRD 651 to Country Club Drive in Cape Girardeau, Mo.

Carter County:

Business 60-at Van Buren; near James Street

Route 103-from Skyline Drive to Route Z

Route Z-from Route 103 to end of state maintenance

Route M-at Mill Creek and near Van Buren, Mo. at CRD 100

Route Y

Douglas County:

Route EE-at North Fork River; near Route AD

Route FF-at Hunter Creek; near Route 14

Route U-at Bryant Creek; south of Olathia

Route Y-at Cowskin Creek; approximately 3.5 miles after Route 76

Route 14-from Route 95 at Gentryville to Route AC

Route C-between CRD C-128 to just past the Wright/Douglas County line  
Route W-near Route 95 at Vanzant to Route AH  
Route AB-at Vera Cruz Access  
Route AP-from Route 181 in Douglas County to Route 14 in Howell County  
Dunklin County:

Route UU-from Route NN to CRD 711/end of state maintenance  
Route DD-west of Route 53; from CRD 213 to CRD 203  
Howell County:

Route 142-Route E to Route FF  
Route UU-from Route 63 to east of CRD 2150  
Route U-from Route UU to Route N  
Route 63-from West Plains to south of Willow Springs, Mo.  
Route N-from Route 17 to US 63  
Route CC-from Dora, Mo. in Ozark County to Route AD in Howell County  
Route AP-from Route 181 in Douglas County to Route 14 in Howell County  
Route Z-from Route P to Route 76  
Iron County:

Route C-east of Route 49 to west of CRD 424 in Madison County  
Route D  
Route F-at Crane Pond Creek  
Route 143-Route 34 in Wayne County to Route 49 in Iron County  
Madison County:

Route C-east of Route 49 in Iron County to west of CRD 424 in Madison County  
Route V-CRD 243 to Route F  
Oregon County:

Route 142-from CRD 243 to CRD 280; west of Calm/Route UU  
Route M-south of Elliot Ford; between CRD 347 and CRD 349 and at Route DD at Rover  
Ozark County:

Route 181-from Route H at Crossroads to Route N  
Route 95-at Bryant Creek; between CRD 164 and CRD 156 and at Spring Creek; between  
CRD 136 and CRD 138  
Route T-between CRD 518 and CRD 527  
Route H-from CRD 352 to CRD 346

Route 160-at Route 95, Lutie, Mo. and at Norfolk Lake at Tecumseh  
Route JJ-from CRD 920 to CRD 916 at Thornfield, Mo.  
Route CC-from Dora, Mo. in Ozark County to Route AD in Howell County  
Route J-Lick Creek; north of Howards Ridge  
Route PP-North Fork River; near Route 160  
Route EE-from Route O to end of state maintenance  
Route N-near CRD 142 to the Ozark/Douglas County line  
Route O-from Route 101 at Bakersfield to end of state maintenance  
Route V-from Route O to US 160  
Perry County:

Route E-from CRD 534 to CRD 322  
Route AA-between CRD 508/510 and CRD 522  
Route A-from Wittenberg to CRD 448  
Route B-from Route K to CRD 502  
Route C-at Menfro  
Reynolds County:

Route 106-from west of Ellington in Reynolds County to near Current River in Shannon County (east of Route H)  
Route F-at Logan Creek  
Route K-east of Route O to west of CRD 440  
Route B-CRD 786 to CRD 785 and CRD 758  
Route HH-from Route RA in Reynolds County to Tacketts Pocket near Piedmont in Wayne County  
Ripley County:

Route 142-at Doniphan, Mo. and Route B in Ripley County to Route HH near Vastus in Butler County  
Route 21-in Doniphan, Mo.  
Route A-near 21S-3 to CRD A-7  
Route Y-from Pumpkin Patch Road to CRD Y-3  
Route 160-at Current River near Doniphan, Mo.  
Scott County:

Route E-at Commerce  
Shannon County:

Route KK-Piatt Road to Route K at Akers

Route W

Route NN

Route F

Route 106-near Current River (east of Route H) to west of Ellington in Reynolds County and from Alley Spring to Route E (due to slide)

Route TT-Low Water Crossing located east of TT-683

Route 99-at Spring Creek; north of Route MM

Route M-from Route 60 to end of state maintenance

Ste. Genevieve County:

Route 32-from Gisi Road to Siebert Road

Route J-from Route 61 to Buehler Road

Route 61-from Route H to Route M

Stoddard County:

Route M-at Leora; near Route K

Route T-from CRD 404 in Stoddard County to the Wayne/Butler County line

Texas County:

Route 32-from Hillcrest Road to Mason Drive

Route EE-from Route 181 to Route AD

Wayne County:

Route C-CRD 224A to Route 34

Route 143-Route 34 in Wayne County to Route 49 in Iron County

Route FF-CRD 378 to CRD 380

Route KK-south of CRD 456

Route 34-at St. Francis River Bridge; from Route 143 to CRD 310 (west of US 67)

Business 67-from Route D to US 67; near Greenville, Mo.

Route 49-from Mill Spring, Mo. to CRD 440

Route HH-from Route RA in Reynolds County to Tacketts Pocket near Piedmont in Wayne County

Route D-at East Fork Lost Creek

Route T-from CRD 404 in Stoddard County to the Wayne/Butler County line

Wright County:

Route AB-Wolf Creek; near Adamson Road

Route E-Gasconade River; from Robinette Drive to north of Broyles Road

Route Z-Elk Creek-between Emmerson Road and Clayton Road

Route C-between CRD C-128 to just past the Wright/Douglas County line  
Motorists are encouraged to use extreme caution and plan alternate routes.

MoDOT also offers the following driving tips that can help avoid delays and unsafe conditions during rainy weather:

- Turn on your headlights when windshield wipers are needed. It's the law.
- Slow down, use caution, and don't use cruise control when driving in rain to avoid skidding and hydroplaning.
- Leave plenty of following distance behind the vehicle in front of yours.
- Never move or drive around barricades placed on roadways due to high water. Barricades are a warning designed to protect you from an unsafe condition. You can put yourself at serious risk if you proceed into a flooded section of road.
- If a road is closed, find another route.
- Do NOT drive into high water. Stop and turn around. Notify local police, the sheriff or the Missouri State Highway Patrol.
- "Turn Around - Don't Drown" as highways become impassable
- For more information, please contact MoDOT's Customer Service Center toll-free at 1-888-ASK-MODOT (1-888-275-6636)

LAST UPDATED ON MAY 02ND 2017 BY DEE LOFLIN

<https://showmetimes.com/Blogpost/v7b4/List-of-Flooded-Roads-in-Southeast-Missouri>

[Go to post](#)



More from ShowMe Times:

[Route ZZ in Stoddard County Reduced for Construction Project](#)

Route ZZ in Stoddard County  
Reduced for Construction Project

Route WW in Stoddard County Reduced for Pavement Repairs

Route WW in Stoddard County  
Reduced for Pavement Repairs

Ramp I-55 in Cape County Closed for Pavement Repairs Interstate 55 in Cape County Reduced for Bridge Repairs

Ramp I-55 in Cape County Closed  
for Pavement Repairs

Interstate 55 in Cape County  
Reduced for Bridge Repairs

TOP

# I-55 Expected to Close Near Arnold, MO

MAY 02ND 2017 BY DEE LOFLIN

## I-55 Expected to Close Near Arnold, MO

Missouri - Interstate I-55 is expected to close overnight according to the Missouri Department of Transportation.

In addition, Route 61/67 and Route 231/Telegraph at the Meramec are also expected to close overnight.


Route 21/Tesson Ferry at the Meramec River and Route 141 at Romaine Creek are expected to close today or tonight.

Stay up to date at <http://traveler.modot.org/map/>

LAST UPDATED ON MAY 02ND 2017 BY DEE LOFLIN

<https://showmetimes.com/Blogpost/v7av/I55-Expected-to-Close-Near-Arnold-MO>

Go to post



## More from ShowMe Times:

[Crews Work Hard to Repair Water](#)

[MoDOT Grants Weight Allowance for Truckloads of Aggregate Used in Flood Relief](#)

[Crews Work Hard to Repair Water Main Break](#)

[MoDOT Grants Weight Allowance for Truckloads of Aggregate Used in Flood Relief](#)

[Flooded Roads in Southeast Missouri](#)

[Flooded Roads in Southeast Missouri](#)

[Flooded Roads in Southeast Missouri](#)

[Flooded Roads in Southeast Missouri](#)

[TOP](#)

# Brake for Seatbelts

MAY 02ND 2017 BY DEE LOFLIN

[Brake for Seatbelts](#)

## Dexter Police to Participate in Click It or Ticket Enforcement

Dexter, Missouri - Dexter Police will be joining with statewide law enforcement May 22 – June 4 for an aggressive “Click It or Ticket” mobilization to crack down on Missouri’s seat belt violations.

Six out of 10 people killed in Missouri traffic crashes are unbuckled. And even with all the advancements in automobile safety and education on the importance of seat belt use, Missouri’s seat belt use has remained relatively unchanged in the last six years and consistently below the national average.

Missouri has an 81 percent seat belt use, which is well below the national average of 88

percent. Teens and pick-up truck drivers are among those least likely to buckle up at 70 and 69 percent.

“Every day someone dies in a crash in Missouri because they weren’t buckled up,” said Chief Stone. “We will be pulling out all the stops to ensure motorists are buckling up.”


Seat belt use is the single most effective way to protect people and reduce fatalities in motor vehicle crashes.

Buckle Up and Arrive Alive. For information on Missouri seatbelt usage, visit [www.saveMOlives.com](http://www.saveMOlives.com).

LAST UPDATED ON MAY 02ND 2017 BY DEE LOFLIN

<https://showmetimes.com/Blogpost/v7a7/Brake-for-Seatbelts>

[Go to post](#)



More from ShowMe Times:

<a href="#">Dexter Police Dept. Responds to Alleged Bomb Threat</a>	<a href="#">City of Dexter Spring Cleanup!</a>
---	--

<a href="#">Dexter Police Dept. Responds to Alleged Bomb Threat</a>	<a href="#">City of Dexter Spring Cleanup!</a>
---	--

<a href="#">Dexter PD Releases Youth Seat Belt Enforcement Results</a>	<a href="#">Announcement of Sobriety Checkpoint in Dexter</a>
--	---

<a href="#">Dexter PD Releases Youth Seat Belt Enforcement Results</a>	<a href="#">Announcement of Sobriety Checkpoint in Dexter</a>
--	---

[TOP](#)

# Route ZZ in Stoddard County Reduced for Construction Project

MAY 02ND 2017 BY DEE LOFLIN

Route ZZ in Stoddard County Reduced for Construction Project

## Route ZZ in Stoddard County Reduced for Construction Project

Route ZZ in Stoddard County will be reduced to one lane with a 10 foot width restriction as contractor crews extend the box culverts and overlay the roadway.


This section of roadway is located from Route 60 to Route H.

Weather permitting work will be performed Monday, May 15 through Friday, July 14 from 6 a.m. to 6 p.m. daily.

LAST UPDATED ON MAY 02ND 2017 BY DEE LOFLIN

<https://showmetimes.com/Blogpost/v7ai/Route-ZZ-in-Stoddard-County-Reduced-for-Construction-Project>

[Go to post](#)



More from ShowMe Times:

Route WW in Stoddard County Reduced for Pavement Repairs	Ramp I-55 in Cape County Closed for Pavement Repairs
--	--

Route WW in Stoddard County Reduced for Pavement Repairs	Ramp I-55 in Cape County Closed for Pavement Repairs
--	--

Interstate 55 in Cape County Reduced for Bridge Repairs	Route 25 and West Bound Ramp to Route 60 Closed
---	---

Interstate 55 in Cape County Reduced for Bridge Repairs	Route 25 and West Bound Ramp to Route 60 Closed
---	---



SUBSCRIBE TO "LOCAL NEWS"

**ShowMe Gold Sponsors**