



[TOP](#)

# Route ZZ in Stoddard County Reduced for Construction Project

MAY 02ND 2017 BY DEE LOFLIN

Route ZZ in Stoddard County Reduced for Construction Project

## Route ZZ in Stoddard County Reduced for Construction Project

Route ZZ in Stoddard County will be reduced to one lane with a 10 foot width restriction as contractor crews extend the box culverts and overlay the roadway.


This section of roadway is located from Route 60 to Route H.

Weather permitting work will be performed Monday, May 15 through Friday, July 14 from 6 a.m. to 6 p.m. daily.

LAST UPDATED ON MAY 02ND 2017 BY DEE LOFLIN

<https://showmetimes.com/Blogpost/v7ai/Route-ZZ-in-Stoddard-County-Reduced-for-Construction-Project>

[Go to post](#)



## More from ShowMe Times:

[Route WW in Stoddard County Reduced for Pavement Repairs](#) [Ramp I-55 in Cape County Closed for Pavement Repairs](#)

[Route WW in Stoddard County Reduced for Pavement Repairs](#)

[Ramp I-55 in Cape County Closed for Pavement Repairs](#)

[Interstate 55 in Cape County Reduced for Bridge Repairs](#) [Route 25 and West Bound Ramp to Route 60 Closed](#)

[Interstate 55 in Cape County Reduced for Bridge Repairs](#)

[Route 25 and West Bound Ramp to Route 60 Closed](#)

[TOP](#)

## Crews Work Hard to Repair Water Main Break

MAY 01ST 2017 BY DEE LOFLIN

### Crews Work Hard to Repair Water Main Break

Stoddard County, Missouri - Crews with PWSD 4 work to repair a 6 inch water main break near the end of Hwy AD Sunday afternoon.

Repairs were delayed most of the day because on call utility locate personal were unable to respond due to high water issues across southeast Missouri.

Photo by Tim Fowler.

LAST UPDATED ON MAY 01ST 2017 BY DEE LOFLIN

<https://showmetimes.com/Blogpost/v7ah/Crews-Work-Hard-to-Repair-Water-Main-Break>

[Go to post](#)



## More from ShowMe Times:

[MoDOT Grants Weight Allowance for Truckloads of Aggregate Used in Flood Relief](#)

MoDOT Grants Weight Allowance  
for Truckloads of Aggregate Used  
in Flood Relief

Flooded Roads in Southeast  
Missouri

[Flooded Roads in Southeast Missouri](#) [Dexter PD Taking Back Unwanted Prescription Drugs](#)

Flooded Roads in Southeast  
Missouri

Dexter PD Taking Back Unwanted  
Prescription Drugs

[TOP](#)

# MoDOT Grants Weight Allowance for Truckloads of Aggregate Used in Flood Relief

MAY 01ST 2017 BY DEE LOFLIN

[MoDOT Grants Weight Allowance for Truckloads of Aggregate Used in Flood Relief](#)

Jefferson City, Missouri - In response to flooding and the state of emergency declared over the weekend, the Missouri Department of Transportation will allow heavier than normal truckloads of rock, sand and gravel to travel on Missouri highways.

The allowance will help get flood-fighting supplies to communities and expedite needed repairs of roads, levees, railroads, etc.

While the waiver is in effect, private and for-hire motor carriers may carry up to 10 percent more than their licensed weight on Missouri highways.


The waiver will remain in effect for through May 31. While the waiver is in effect, participating motor carriers are limited to:

- A loaded, gross weight no greater than ten percent (10%) above the gross licensed weight of the commercial motor vehicle;
- Transportation of rock, sand and gravel only within the State of Missouri;
- Drivers must obey posted bridge weight limits;
- When crossing a bridge, the driver must restrict the vehicle speed to no more than thirty miles per hour (30 mph);
- Travel is only allowed on non-interstate highways. **NO TRAVEL IS ALLOWED ON MISSOURI INTERSTATE HIGHWAYS.**

LAST UPDATED ON MAY 01ST 2017 BY DEE LOFLIN

<https://showmetimes.com/Blogpost/v7ak/MoDOT-Grants-Weight-Allowance-for-Truckloads-of-Aggregate-Used-in-Flood-Relief>

[Go to post](#)



More from ShowMe Times:

<a href="#">Flooded Roads in Southeast Missouri</a>	<a href="#">Flooded Roads in Southeast Missouri</a>
---	---

[Flooded Roads in Southeast Missouri](#)

[Flooded Roads in Southeast Missouri](#)

<a href="#">Dexter PD Taking Back Unwanted Prescription Drugs</a>	<a href="#">Prescription Drug Take Back Event on Saturday</a>
---	---

[Dexter PD Taking Back Unwanted Prescription Drugs](#)

[Prescription Drug Take Back Event on Saturday](#)

[TOP](#)

# Route WW in Stoddard County Reduced for Pavement Repairs

MAY 01ST 2017 BY DEE LOFLIN

## Route WW in Stoddard County Reduced for Pavement Repairs

Stoddard County, Missouri - Route WW in Stoddard County will be reduced to one lane as Missouri Department of Transportation crews perform pavement repairs.


This section of roadway is located from Route 60 to Route J

Weather permitting, work will take place Tuesday, May 2 through Tuesday, May 16 from 7 a.m. to 5 p.m. daily.

LAST UPDATED ON MAY 01ST 2017 BY DEE LOFLIN

<https://showmetimes.com/Blogpost/v79i/Route-WW-in-Stoddard-County-Reduced-for-Pavement-Repairs>

[Go to post](#)



More from ShowMe Times:

[Ramp I-55 in Cape County Closed for Pavement Repairs](#)

Ramp I-55 in Cape County Closed  
for Pavement Repairs

Interstate 55 in Cape County Reduced for Bridge Repairs

Interstate 55 in Cape County  
Reduced for Bridge Repairs

Route 25 and West Bound Ramp to

U.S. Route 60 in Stoddard County Reduced for Bridge Repairs

Route 25 and West Bound Ramp to  
Route 60 Closed

U.S. Route 60 in Stoddard County  
Reduced for Bridge Repairs

[TOP](#)

# Flooded Roads in Southeast Missouri

APRIL 30TH 2017 BY DEE LOFLIN

## Flooded Roads in Southeast Missouri

Update April 30 at 10:30 p.m.

Sikeston, Missouri - The Missouri Department of Transportation has closed several state routes in Southeast Missouri due to the recent flooding.

In addition, motorists are encouraged to watch for flash flooding. This could cause water to quickly rise in areas that were previously safe. MoDOT crews will continually monitor state routes, but motorists are also urged to stop and turn around if they discover a roadway has high water.

Routes that are closed include:

Bollinger County:

Route DD-near Route 34 to 5 miles south of Route M (the near Bollinger/Madison County line)

Route H-north of Route 51

Route 51-near Route H

Route 91-Castor River Diversion Channel from Route T to Outer 91

Butler County:

Route 158-from Route 142 to US 67  
Route 142-Route B in Ripley County to Route 142 in Butler County  
Route N-CRD 243 to CRD 232  
Route PP-at Cane Creek; CRD 449 to CRD 423/Route TT  
Route W-CRD 542 to Route O; near Hilliard  
Route M-at Cane Creek; west of US 67  
Route JJ-west of River Road  
Route O-north of CRD 502  
Cape Girardeau County:

Route OO-from Route HH to CRD 375  
Route A-from CRD 255 to Route U and at Route F  
Route N-from Route U to Route NN and CRD 253 to CRD 254  
Route F-at Route A  
Route HH-from Route OO to end of state maintenance  
Route U-from Route T to Route A  
Carter County:

Business 60-at Van Buren; near James Street  
Route 103-from Skyline Drive to Route Z  
Route Z-from Route 103 to end of state maintenance  
Route M-at Mill Creek and near Van Buren, Mo. at CRD 100  
Route Y  
Route K-between CRD 263 and CRD 239-2  
Douglas County:

Route 76-at Fox Creek near Route 95 to east of Route C and from Route EE to Route 95  
Route EE-at North Fork River; near Route AD  
Route FF-at Hunter Creek; near Route 14  
Route U-at Bryant Creek; south of Olathia  
Route Y-at Cowskin Creek; approximately 3.5 miles after Route 76  
Route 14-from Route 95 at Gentryville to Route AC  
Route C-between CRD C-128 to just past the Wright/Douglas County line  
Route W-near Route 95 at Vanzant to Route AH  
Route AB-at Vera Cruz Access  
Howell County:

Route 142-Route E to Route FF  
Route UU-from Route 63 to east of CRD 2150

Route U-from Route UU to Route N

Route 63-from West Plains to south of Willow Springs, Mo.

Route 17-from Mountain View to Route 160

Route N-Northwest of Mountain Grove; between Shady Oak Road and Peterson Road

Route CC-from Dora, Mo. in Ozark County to Route AD in Howell County

Route AP-from Route 14 to Route P

Iron County:

Route 21-near Route 49

Route 221-Low Water Crossing-Pilot Knob to the Iron/St. Francois County line-LOCAL TRAFFIC ONLY

Route 49-near Sabula; north of Annapolis and at Viburnum, near Red Bud

Route C-east of Route 49 to west of CRD 424 in Madison County

Route D

Route F-at Crane Pond Creek

Route 143-Route 34 in Wayne County to Route 49 in Iron County

Madison County:

Route C-east of Route 49 in Iron County to west of CRD 424 in Madison County and from CRD 445 to CRD 431

Route E-CRD 511 to CRD 515

Route O-from Route E to end of state maintenance

Route V-CRD 243 to Route F

Oregon County:

Route 99-at Eleven Point River at Thomasville, Mo.

Route 142-from CRD 243 to CRD 280; west of Calm/Route UU

Route 19-at Eleven Point River north of Greer and at Hurricane Creek at the Shannon/Oregon County line

Route M-near Elliot Ford; between CRD 347 and CRD 349 and at Route DD at Rover

Route Y-at Frederick Creek; between CRD 237 and CRD 242

Route 160-east of Route Y at Riverton

Ozark County:

Route 181-from Route H at Crossroads to Route N

Route 95-at Bryant Creek; between CRD 164 and CRD 156 and at Spring Creek; between CRD 136 and CRD 138

Route T-between CRD 518 and CRD 527

Route H-from CRD 352 to CRD 346



Route 160-at Route 95, Lutie, Mo. and at Norfolk Lake at Tecumseh  
Route JJ-from CRD 920 to CRD 916 at Thornfield, Mo.  
Route CC-from Dora, Mo. in Ozark County to Route AD in Howell County  
Route J-Lick Creek; north of Howards Ridge  
Route PP-North Fork River; near Route 160  
Route EE-from Route O to end of state maintenance  
Route N-near CRD 142 to the Ozark/Douglas County line  
Route O-from Route 101 at Bakersfield to end of state maintenance  
Route V-from Route O to US 160  
Perry County:

Route 61-from CRD 506 to CRD 502  
Route E-from CRD 534 to CRD 322  
Route AA-between CRD 508/510 and CRD 522  
Route A-from Wittenberg to CRD 448  
Route B-from Route K to CRD 502  
Reynolds County:

Route 106-from west of Ellington in Reynolds County to near Current River in Shannon County (east of Route H)  
Route F-at Logan Creek  
Route K-east of Route O to west of CRD 440  
Route N-near Route MM; near Johnson Shut-Ins  
Route B-CRD 786 to CRD 785 and CRD 758  
Route P-Route 72 to end of state maintenance in Shannon County  
Route HH-from Route RA in Reynolds County to Tacketts Pocket near Piedmont in Wayne County  
Ripley County:

Route 142-near Oxly; west of Route T and at Doniphan, Mo.  
Route NN-near North Prong Little Black River  
Route 21-in Doniphan, Mo.  
Route A-near 21S-3 to CRD A-7  
Route Y-from Pumpkin Patch Road to CRD Y-3  
Route 160-at Current River near Doniphan, Mo.  
Route K-from CRD K-3 to CRD K-4  
Scott County:

Route A-Route 61 to Route EE

Route E-at Commerce

Shannon County:

Route H- Route 106 to Winona, Mo.

Route KK-Piatt Road to Route K at Akers

Route W

Route NN

Route P

Route 19-from CRD 324 to 19B; north of Round Spring and at Hurricane Creek at the Shannon/Oregon County line

Route F

Route 106-East of Eminence, Mo. and at Spring Valley Creek; east of Summersville and near Current River (east of Route H) to west of Ellington in Reynolds County and from Alley Spring to Route E (due to slide)

Route MM-Route 99 to CRD 651

Route T-at Spring Creek

Route TT-Low Water Crossing located east of TT-683

Route 99-at Spring Creek; north of Route MM

Route M-from Route 60 to end of state maintenance

St. Francois County:

Route 221-at St. Francis River from Beal Road to Old Logging Road

Route F-near OO; from Old Jackson Road to Best Road

Ste. Genevieve County:

Route 61-Saline Creek/River Aux Vases; near Route U at St. Mary to 2.12 miles south of Route M

Route 32-from Gisi Road to Siebert Road

Route C-near Sprott Road

Stoddard County:

Route K-from Route BB to Route V

Route M-at Leora; near Route K

Route T-from Route 51 to Cobb

Route O-east of Advance; near CRD 310

Texas County:

Route BB-at Boiling Spring Access/Big Piney River

Route 32-from Hillcrest Road to Mason Drive

Route AF-from Hazelton Drive to end of state maintenance  
Route F-at Houston; between 4th Street and Oak Hill Drive  
Wayne County:

Route C-CRD 224A to Route 34  
Route 143-Route 34 in Wayne County to Route 49 in Iron County  
Route FF-CRD 378 to CRD 380  
Route KK-south of CRD 456  
Route 34-at St. Francis River Bridge; from Route 143 to CRD 310 (west of US 67)  
Route A-at Otter Creek; near Route V  
Business 67-from Route D to US 67; near Greenville, Mo.  
Route 49-from Mill Spring, Mo. to CRD 440  
Route HH-from Route RA in Reynolds County to Tacketts Pocket near Piedmont in Wayne County  
Route D-at East Fork Lost Creek  
Wright County:


Route AB-Wolf Creek; near Adamson Road  
Route E-Gasconade River; from Robinette Drive to north of Broyles Road  
Route Z-Elk Creek-between Emmerson Road and Clayton Road  
Route C-between CRD C-128 to just past the Wright/Douglas County line  
Motorists are encouraged to use extreme caution and plan alternate routes.

MoDOT also offers the following driving tips that can help avoid delays and unsafe conditions during rainy weather:

Turn on your headlights when windshield wipers are needed. It's the law.  
Slow down, use caution, and don't use cruise control when driving in rain to avoid skidding and hydroplaning.  
Leave plenty of following distance behind the vehicle in front of yours.  
Never move or drive around barricades placed on roadways due to high water. Barricades are a warning designed to protect you from an unsafe condition. You can put yourself at serious risk if you proceed into a flooded section of road.  
If a road is closed, find another route.  
Do NOT drive into high water. Stop and turn around. Notify local police, the sheriff or the Missouri State Highway Patrol.  
"Turn Around - Don't Drown" as highways become impassable.  
For more information, please contact MoDOT's Customer Service Center toll-free at 1-888-ASK-MODOT (1-888-275-6636)

<https://showmetimes.com/Blogpost/v7a3/Flooded-Roads-in-Southeast-Missouri>

[Go to post](#)



More from ShowMe Times:

<a href="#">Flooded Roads in Southeast Missouri</a>	<a href="#">Dexter PD Taking Back Unwanted Prescription Drugs</a>
<a href="#">Flooded Roads in Southeast Missouri</a>	<a href="#">Dexter PD Taking Back Unwanted Prescription Drugs</a>
<a href="#">Prescription Drug Take Back Event on Saturday</a>	<a href="#">Dexter PD's Youth Alcohol Enforcement Campaign Joins National Crackdown</a>
<a href="#">Prescription Drug Take Back Event on Saturday</a>	<a href="#">Dexter PD's Youth Alcohol Enforcement Campaign Joins National Crackdown</a>



SUBSCRIBE TO "LOCAL NEWS"

**ShowMe Gold Sponsors**