

ShowMe Weather

SUBSCRIBE TO "SHOWME WEATHER"

ShowMe Gold Sponsors



[TOP](#)

Missourians Should Take Precautions in Flooded Areas

APRIL 29TH 2017 BY DEE LOFLIN

Missourians Should Take Precautions in Flooded Areas


Missourians should take these precautions in areas affected by flooding:

- Low water crossings are among the most dangerous spots. Never attempt to cross one that is flooded.
- Never drive past a barricade closing flooded roads. They are there to protect you.
- Never expect barriers to block off flooded low-water crossings, bridges or roads because flash flood waters often rise so quickly authorities do not have time to respond.
- If your vehicle becomes stuck in rising water, get out quickly and move to higher ground because rapidly rising water may engulf the vehicle and sweep it away.
- In the rain, if your wipers are in use your headlights should be on too. It's the law.

LAST UPDATED ON APRIL 29TH 2017 BY DEE LOFLIN

<https://showmetimes.com/Blogpost/v79o/Missourians-Should-Take-Precautions-in-Flooded-Areas>

[Go to post](#)



More from ShowMe Times:

[TOP](#)

Flash Flood Warning Issued for Stoddard County, Missouri

APRIL 29TH 2017 BY DEE LOFLIN

Flash Flood Warning Issued for Stoddard County, Missouri

Stoddard County, Missouri - The National Weather Service has issued a Flash Flood Warning for Stoddard County until 2:00 a.m.

FLASH FLOOD WARNING FROM 8:02PM CDT SAT UNTIL 2AM CDT SUN THE NATIONAL WEATHER SERVICE IN PADUCAH HAS ISSUED A * FLASH FLOOD WARNING FOR... NORTHWESTERN ALEXANDER COUNTY IN SOUTHERN ILLINOIS... SOUTHERN BOLLINGER COUNTY IN SOUTHEASTERN MISSOURI... SOUTHEASTERN CARTER COUNTY IN SOUTHEASTERN MISSOURI... NORTHWESTERN SCOTT COUNTY IN SOUTHEASTERN MISSOURI... RIPLEY COUNTY IN SOUTHEASTERN MISSOURI... SOUTHERN WAYNE COUNTY IN SOUTHEASTERN MISSOURI... NORTHERN BUTLER COUNTY IN SOUTHEASTERN MISSOURI... SOUTHERN CAPE GIRARDEAU COUNTY IN SOUTHEASTERN MISSOURI... NORTHERN STODDARD COUNTY IN SOUTHEASTERN MISSOURI

I.. * UNTIL 200 AM CDT * AT 800 PM CDT, DOPPLER RADAR INDICATED THUNDERSTORMS PRODUCING HEAVY RAIN ACROSS THE WARNED AREA. UP TO TWO INCHES OF RAIN HAVE ALREADY FALLEN IN SOME AREAS. FLASH FLOODING IS EXPECTED TO BEGIN SHORTLY. ANOTHER 1 TO 3 INCHES OF RAIN WILL BE POSSIBLE THROUGH MIDNIGHT WITH HEAVIER SHOWERS AND STORMS.

* SOME LOCATIONS THAT WILL EXPERIENCE FLOODING INCLUDE... CAPE GIRARDEAU, POPLAR BLUFF, JACKSON, SCOTT CITY, CHAFFEE, DONIPHAN, ADVANCE, ORAN, BENTON, WAPPAPELLO LAKE AREA, PUXICO, KELSO, BELL CITY, DELTA, GORDONVILLE, EAST CAPE GIRARDEAU, WILLIAMSVILLE, DUTCHTOWN, WAPPAPELLO AND BRUSH ARBOR. PRECAUTIONARY/PREPAREDNESS ACTIONS... BE ESPECIALLY CAUTIOUS AT NIGHT WHEN IT IS HARDER TO RECOGNIZE THE DANGERS OF FLOODING

LAST UPDATED ON APRIL 29TH 2017 BY DEE LOFLIN

<https://showmetimes.com/Blogpost/v79n/Flash-Flood-Warning-Issued-for-Stoddard-County-Missouri>

[Go to post](#)



More from ShowMe Times:

[TOP](#)

Special Weather Statement for Stoddard County

APRIL 29TH 2017 BY DEE LOFLIN

Special Weather Statement for Stoddard County

Stoddard County, Missouri - The National Weather Service in Paducah Kentucky has issued a Special Weather Statement for Stoddard County, Missouri.

SPECIAL WEATHER STATEMENT UNTIL 10:30PM CDT SAT

...SCATTERED STRONG THUNDERSTORMS EXPECTED ACROSS SOUTHERN ILLINOIS AND SOUTHEAST MISSOURI THROUGH THE EVENING

... NUMEROUS THUNDERSTORMS WILL CONTINUE ACROSS SOUTHERN ILLINOIS AND SOUTHEAST MISSOURI THROUGH 1030 PM. AN AREA CONTINUES TO SLOWLY DRIFT EAST TO SOUTHEAST ACROSS THE REGION. THE STRONGER STORMS WILL BE CAPABLE OF HAIL UP TO DIME SIZE AND LOCALLY STRONG WINDS 30 TO 45 MPH. ADDITIONALLY, FLASH FLOOD WARNINGS CONTINUE FOR MANY COUNTIES IN SOUTHEAST MISSOURI AND SOUTHERN ILLINOIS. SIGNIFICANT FLOODING WILL BE POSSIBLE AGAIN IN SOME AREAS. WE ARE ALSO WATCHING AN AREA OF STRONG THUNDERSTORMS MOVING NORTH FROM NORTHEAST ARKANSAS AND WEST TENNESSEE. THESE STORMS HAVE BEEN WARNED FOR, FOR STRONG WINDS. AT 826 PM

...RADAR SHOWED THE STRONGEST STORMS ALONG A LINE FROM MCLEANSBORO ILLINOIS, SOUTHWEST TO NEAR POPLAR BLUFF AND

DONIPHAN IN SOUTHEAST MISSOURI. THE STORMS ARE VERY SLOW MOVING, AND IN FACT, HAVE NEARLY STALLED ACROSS SOUTHEAST MISSOURI. A SEVERE THUNDERSTORM WATCH REMAINS IN EFFECT FOR MUCH OF THE AREA WEST OF THE WABASH RIVER, AND NORTH OF A VAN BUREN MISSOURI TO PADUCAH KENTUCKY LINE THROUGH 10 P.M. ISOLATED SEVERE STORMS CAPABLE OF LARGE HAIL AND LOCALLY DAMAGING WINDS WILL BE POSSIBLE.

LAST UPDATED ON APRIL 29TH 2017 BY DEE LOFLIN

<https://showmetimes.com/Blogpost/v79m/Special-Weather-Statement-for-Stoddard-County>

[Go to post](#)



More from ShowMe Times:

[TOP](#)

Flash Flood Watch Issued for Stoddard County

APRIL 27TH 2017 BY DEE LOFLIN

Flash Flood Watch Issued for Stoddard County

Stoddard County, Missouri - The National Weather Service has issued a Flash Flood Watch from 7:00 p.m. Friday until 1:00 a.m. Monday.

FLASH FLOOD WATCH FROM 7PM CDT FRI UNTIL 1AM CDT MON

...FLASH FLOOD WATCH IN EFFECT FROM FRIDAY EVENING THROUGH LATE SUNDAY NIGHT

... THE NATIONAL WEATHER SERVICE IN PADUCAH HAS ISSUED A * FLASH FLOOD WATCH FOR PORTIONS OF SOUTHERN ILLINOIS, WESTERN KENTUCKY, AND SOUTHEAST MISSOURI, INCLUDING THE FOLLOWING AREAS, IN SOUTHERN ILLINOIS, ALEXANDER, EDWARDS, FRANKLIN, GALLATIN, HAMILTON, HARDIN, JACKSON, JEFFERSON, JOHNSON, MASSAC, PERRY IL, POPE, PULASKI, SALINE, UNION, WABASH, WAYNE IL, WHITE, AND WILLIAMSON. IN WESTERN KENTUCKY, BALLARD, CARLISLE, FULTON, HICKMAN, AND MCCRACKEN. IN SOUTHEAST MISSOURI, BOLLINGER, BUTLER, CAPE GIRARDEAU, CARTER, MISSISSIPPI, NEW MADRID, PERRY MO, RIPLEY, SCOTT, STODDARD, AND WAYNE MO. * FROM FRIDAY EVENING THROUGH LATE SUNDAY NIGHT

* THE WATCH IS GENERALLY IN EFFECT FOR LOCATIONS ALONG AND WEST OF A LINE EXTENDING FROM NEAR FULTON, KENTUCKY TO MOUNT CARMEL, ILLINOIS, INCLUDING ALL OF SOUTHEAST MISSOURI. MUCH OF THIS REGION HAS ALREADY RECEIVED 1.5 TO 3 INCHES OF RAINFALL IN THE PAST 12 TO 18 HOURS.

THOUGH THINGS MAY TEND TO DRY OUT A BIT TODAY AND FRIDAY, NUMEROUS THUNDERSTORMS WITH VERY HEAVY RAIN ARE EXPECTED TO DEVELOP FRIDAY NIGHT AND THEN AGAIN SATURDAY NIGHT, SUNDAY AND SUNDAY EVENING.

THERE MAY BE A BREAK IN THE HEAVY RAIN THREAT DURING THE DAY SATURDAY OVER WESTERN KENTUCKY, SOUTHWEST INDIANA, FAR SOUTHEAST MISSOURI AND THE SOUTHERN TIP OF ILLINOIS.

SEVERAL INCHES OF RAIN ARE EXPECTED BEFORE ALL IS SAID AND DONE LATE SUNDAY NIGHT.

THE HIGHEST AMOUNTS ARE EXPECTED TO FALL FROM SOUTHEAST MISSOURI INTO SOUTHWEST ILLINOIS.

* IN ADDITION TO THE POSSIBILITY OF FLASH FLOODING, THE HEAVY RAINFALL IS EXPECTED TO CAUSE RISES ON MANY OF THE AREA RIVERS, PARTICULARLY THE SMALLER RIVERS IN SOUTHEAST MISSOURI SUCH AS THE SAINT FRANCIS, BLACK, AND CURRENT.

PRECAUTIONARY/PREPAREDNESS ACTIONS

... A FLASH FLOOD WATCH MEANS THAT CONDITIONS MAY DEVELOP THAT LEAD TO FLASH FLOODING. FLASH FLOODING IS A VERY DANGEROUS SITUATION. YOU SHOULD MONITOR LATER FORECASTS AND BE PREPARED TO TAKE ACTION SHOULD FLASH FLOOD WARNINGS BE ISSUED.

Weather on the ShowMe Times is sponsored by Bagby Wealth Management in Dexter.

LAST UPDATED ON APRIL 27TH 2017 BY DEE LOFLIN

<https://showmetimes.com/Blogpost/v791/Flash-Flood-Watch-Issued-for-Stoddard-County>

[Go to post](#)



More from ShowMe Times:

[TOP](#)

Flash Flood Warning Issued for Stoddard County

APRIL 26TH 2017 BY DEE LOFLIN

[Flash Flood Warning Issued for Stoddard County](#)


Stoddard County, Missouri - The National Weather Service has issued a Flash Flood Warning for Stoddard County, Missouri.

FLASH FLOOD WARNING FROM 8:48PM CDT WED UNTIL 11:45PM CDT WED THE NATIONAL WEATHER SERVICE IN PADUCAH HAS ISSUED A * FLASH FLOOD WARNING FOR... MISSISSIPPI COUNTY IN SOUTHEASTERN MISSOURI... SCOTT COUNTY IN SOUTHEASTERN MISSOURI... NEW MADRID COUNTY IN SOUTHEASTERN MISSOURI... BUTLER COUNTY IN SOUTHEASTERN MISSOURI... STODDARD COUNTY IN SOUTHEASTERN MISSOURI... * UNTIL 1145 PM CDT * AT 8:35 PM CDT, TRAINED WEATHER SPOTTERS REPORTED THUNDERSTORMS PRODUCING HEAVY RAIN ACROSS THE WARNED AREA. FLASH FLOODING WAS REPORTED ALONG HIGHWAY 80 WEST OF EAST PRAIRIE, MO NEAR INTERSTATE 55. RADAR ESTIMATED STORM TOTAL RAINFALL RANGES FROM JUST UNDER 2 INCHES, UP TO BETWEEN 3 AND 4 INCHES ACROSS PORTIONS OF BUTLER AND STODDARD COUNTIES. ADDITIONAL RAINFALL AMOUNTS OF 1 TO 2 INCHES ARE POSSIBLE IN THE WARNED AREA, ESPECIALLY ALONG AND WEST OF HIGHWAY 20. PRECAUTIONARY/PREPAREDNESS ACTIONS... TURN AROUND, DON'T DROWN WHEN ENCOUNTERING FLOODED ROADS. MOST FLOOD DEATHS OCCUR IN VEHICLES. PLEASE REPORT FLOODING TO YOUR LOCAL LAW ENFORCEMENT AGENCY WHEN YOU CAN DO SO SAFELY.

LAST UPDATED ON APRIL 26TH 2017 BY DEE LOFLIN

<https://showmetimes.com/Blogpost/v78q/Flash-Flood-Warning-Issued-for-Stoddard-County>

[Go to post](#)



More from ShowMe Times:

TOP

Significant Weather Advisory Issued Until 4:30 p.m.

APRIL 26TH 2017 BY DEE LOFLIN

Significant Weather Advisory Issued Until 4:30 p.m.

Stoddard County, Missouri - The National Weather Service in Paducah, Kentucky has issued a Significant Weather Advisory until 4:30 p.m. Wednesday for Stoddard County.

SIGNIFICANT WEATHER ADVISORY UNTIL 4:30PM CDT WED

...SIGNIFICANT WEATHER ADVISORY FOR BOLLINGER...SCOTT...NEW MADRID... WAYNE...BUTLER...CAPE GIRARDEAU AND STODDARD COUNTIES UNTIL 430 PM CDT

... AT 332 PM CDT, DOPPLER RADAR WAS TRACKING STRONG THUNDERSTORMS ALONG A LINE EXTENDING FROM NEAR WAPPAPELLO TO NEAR MCDUGAL. MOVEMENT WAS NORTHEAST AT 50 MPH. NICKEL SIZE HAIL AND WIND GUSTS OF 50 TO 55 MPH WILL BE POSSIBLE WITH THESE STORMS.

LOCATIONS IMPACTED INCLUDE... CAPE GIRARDEAU, POPLAR BLUFF, SIKESTON, JACKSON, DEXTER, SCOTT CITY, PORTAGEVILLE, NEW MADRID, CHAFFEE, PIEDMONT, BERNIE, BLOOMFIELD, MARBLE HILL, ADVANCE, ORAN, LILBOURN, MINER, BENTON, GREENVILLE AND WAPPAPELLO LAKE AREA. PRECAUTIONARY/PREPAREDNESS ACTIONS...

TORRENTIAL RAINFALL IS ALSO OCCURRING WITH THESE STORMS, AND MAY LEAD TO LOCALIZED FLOODING.

DO NOT DRIVE YOUR VEHICLE THROUGH FLOODED ROADWAYS.

FREQUENT CLOUD TO GROUND LIGHTNING IS OCCURRING WITH THESE STORMS.

LIGHTNING CAN STRIKE 10 MILES AWAY FROM A THUNDERSTORM.

SEEK A SAFE SHELTER INSIDE A BUILDING OR VEHICLE.


A SEVERE THUNDERSTORM WATCH REMAINS IN EFFECT UNTIL 700 PM CDT FOR SOUTHERN ILLINOIS...AND SOUTHEASTERN MISSOURI.

Weather provided by Bagby Wealth Management!

LAST UPDATED ON APRIL 26TH 2017 BY DEE LOFLIN

<https://showmetimes.com/Blogpost/v78n/Significant-Weather-Advisory-Issued-Until-430-pm>

[Go to post](#)



More from ShowMe Times:

[TOP](#)

Severe Thunderstorm Watch Issued for Stoddard County

APRIL 26TH 2017 BY DEE LOFLIN

[Severe Thunderstorm Watch Issued for Stoddard County](#)

Stoddard County, Missouri - The National Weather Service has issued a Severe Thunderstorm Watch until 7:00 p.m. Wednesday, April 26, 2017.

MISSOURI COUNTIES INCLUDED ARE BOLLINGER BUTLER CAPE GIRARDEAU CARTER MADISON PERRY RIPLEY SCOTT ST. FRANCOIS STE.

GENEVIEVE STODDARD WAYNE

LAST UPDATED ON APRIL 26TH 2017 BY DEE LOFLIN

<https://showmetimes.com/Blogpost/v78j/Severe-Thunderstorm-Watch-Issued-for-Stoddard-County>

[Go to post](#)



More from ShowMe Times:

