

SUBSCRIBE TO "SHOWME WEATHER"

ShowMe Gold Sponsors



TOP

Flash Flood Watch Issued for Stoddard County

APRIL 27TH 2017 BY DEE LOFLIN

Flash Flood Watch Issued for Stoddard County

Stoddard County, Missouri - The National Weather Service has issued a Flash Flood Watch from 7:00 p.m. Friday until 1:00 a.m. Monday.

FLASH FLOOD WATCH FROM 7PM CDT FRI UNTIL 1AM CDT MON

...FLASH FLOOD WATCH IN EFFECT FROM FRIDAY EVENING THROUGH LATE SUNDAY NIGHT

... THE NATIONAL WEATHER SERVICE IN PADUCAH HAS ISSUED A * FLASH FLOOD WATCH FOR PORTIONS OF SOUTHERN ILLINOIS, WESTERN KENTUCKY, AND SOUTHEAST MISSOURI, INCLUDING THE FOLLOWING AREAS, IN SOUTHERN ILLINOIS, ALEXANDER, EDWARDS, FRANKLIN, GALLATIN, HAMILTON, HARDIN, JACKSON, JEFFERSON, JOHNSON, MASSAC, PERRY IL, POPE, PULASKI, SALINE, UNION, WABASH, WAYNE IL, WHITE, AND WILLIAMSON. IN WESTERN KENTUCKY, BALLARD, CARLISLE, FULTON, HICKMAN, AND MCCracken. IN SOUTHEAST MISSOURI, BOLLINGER, BUTLER, CAPE GIRARDEAU, CARTER, MISSISSIPPI, NEW MADRID, PERRY MO, RIPLEY, SCOTT, STODDARD, AND WAYNE MO. * FROM FRIDAY EVENING THROUGH LATE SUNDAY NIGHT

* THE WATCH IS GENERALLY IN EFFECT FOR LOCATIONS ALONG AND WEST OF A LINE EXTENDING FROM NEAR FULTON, KENTUCKY TO MOUNT CARMEL, ILLINOIS, INCLUDING ALL OF SOUTHEAST MISSOURI. MUCH OF THIS REGION HAS ALREADY RECEIVED 1.5 TO 3 INCHES OF RAINFALL IN THE PAST 12 TO 18 HOURS.

THOUGH THINGS MAY TEND TO DRY OUT A BIT TODAY AND FRIDAY, NUMEROUS THUNDERSTORMS WITH VERY HEAVY RAIN ARE EXPECTED TO DEVELOP FRIDAY NIGHT AND THEN AGAIN SATURDAY NIGHT, SUNDAY AND SUNDAY EVENING.

THERE MAY BE A BREAK IN THE HEAVY RAIN THREAT DURING THE DAY SATURDAY OVER WESTERN KENTUCKY, SOUTHWEST INDIANA, FAR SOUTHEAST MISSOURI AND THE SOUTHERN TIP OF ILLINOIS.

SEVERAL INCHES OF RAIN ARE EXPECTED BEFORE ALL IS SAID AND DONE LATE SUNDAY NIGHT.

THE HIGHEST AMOUNTS ARE EXPECTED TO FALL FROM SOUTHEAST MISSOURI INTO SOUTHWEST ILLINOIS.

* IN ADDITION TO THE POSSIBILITY OF FLASH FLOODING, THE HEAVY RAINFALL IS EXPECTED TO CAUSE RISES ON MANY OF THE AREA RIVERS, PARTICULARLY THE SMALLER RIVERS IN SOUTHEAST MISSOURI SUCH AS THE SAINT FRANCIS, BLACK, AND CURRENT.

PRECAUTIONARY/PREPAREDNESS ACTIONS

... A FLASH FLOOD WATCH MEANS THAT CONDITIONS MAY DEVELOP THAT LEAD TO FLASH FLOODING. FLASH FLOODING IS A VERY DANGEROUS SITUATION. YOU SHOULD MONITOR LATER FORECASTS AND BE PREPARED TO TAKE ACTION SHOULD FLASH FLOOD WARNINGS BE ISSUED.

Weather on the ShowMe Times is sponsored by Bagby Wealth Management in Dexter.

LAST UPDATED ON APRIL 27TH 2017 BY DEE LOFLIN

<https://showmetimes.com/Blogpost/v791/Flash-Flood-Watch-Issued-for-Stoddard-County>

[Go to post](#)



More from ShowMe Times:

[TOP](#)

Flash Flood Warning Issued for Stoddard County

APRIL 26TH 2017 BY DEE LOFLIN

Flash Flood Warning Issued for Stoddard County

Stoddard County, Missouri - The National Weather Service has issued a Flash Flood Warning for Stoddard County, Missouri.

FLASH FLOOD WARNING FROM 8:48PM CDT WED UNTIL 11:45PM CDT WED
THE NATIONAL WEATHER SERVICE IN PADUCAH HAS ISSUED A * FLASH
FLOOD WARNING FOR... MISSISSIPPI COUNTY IN SOUTHEASTERN
MISSOURI... SCOTT COUNTY IN SOUTHEASTERN MISSOURI... NEW MADRID
COUNTY IN SOUTHEASTERN MISSOURI... BUTLER COUNTY IN
SOUTHEASTERN MISSOURI... STODDARD COUNTY IN SOUTHEASTERN
MISSOURI... * UNTIL 1145 PM CDT * AT 8:35 PM CDT, TRAINED WEATHER
SPOTTERS REPORTED THUNDERSTORMS PRODUCING HEAVY RAIN ACROSS
THE WARNED AREA. FLASH FLOODING WAS REPORTED ALONG HIGHWAY
80 WEST OF EAST PRAIRIE, MO NEAR INTERSTATE 55. RADAR ESTIMATED
STORM TOTAL RAINFALL RANGES FROM JUST UNDER 2 INCHES, UP TO
BETWEEN 3 AND 4 INCHES ACROSS PORTIONS OF BUTLER AND STODDARD
COUNTIES. ADDITIONAL RAINFALL AMOUNTS OF 1 TO 2 INCHES ARE
POSSIBLE IN THE WARNED AREA, ESPECIALLY ALONG AND WEST OF
HIGHWAY 20. PRECAUTIONARY/PREPAREDNESS ACTIONS... TURN AROUND,
DON'T DROWN WHEN ENCOUNTERING FLOODED ROADS. MOST FLOOD
DEATHS OCCUR IN VEHICLES. PLEASE REPORT FLOODING TO YOUR LOCAL
LAW ENFORCEMENT AGENCY WHEN YOU CAN DO SO SAFELY.

LAST UPDATED ON APRIL 26TH 2017 BY DEE LOFLIN

<https://showmetimes.com/Blogpost/v78q/Flash-Flood-Warning-Issued-for-Stoddard-County>

[Go to post](#)



More from ShowMe Times:

[TOP](#)

Significant Weather Advisory Issued Until 4:30 p.m.

APRIL 26TH 2017 BY DEE LOFLIN

Significant Weather Advisory Issued Until 4:30 p.m.

Stoddard County, Missouri - The National Weather Service in Paducah, Kentucky has issued a Significant Weather Advisory until 4:30 p.m. Wednesday for Stoddard County.

SIGNIFICANT WEATHER ADVISORY UNTIL 4:30PM CDT WED

...SIGNIFICANT WEATHER ADVISORY FOR BOLLINGER...SCOTT...NEW MADRID... WAYNE...BUTLER...CAPE GIRARDEAU AND STODDARD COUNTIES UNTIL 430 PM CDT

... AT 332 PM CDT, DOPPLER RADAR WAS TRACKING STRONG THUNDERSTORMS ALONG A LINE EXTENDING FROM NEAR WAPPAPELLO TO NEAR MCDOUGAL. MOVEMENT WAS NORTHEAST AT 50 MPH. NICKEL SIZE HAIL AND WIND GUSTS OF 50 TO 55 MPH WILL BE POSSIBLE WITH THESE STORMS.

LOCATIONS IMPACTED INCLUDE... CAPE GIRARDEAU, POPLAR BLUFF, SIKESTON, JACKSON, DEXTER, SCOTT CITY, PORTAGEVILLE, NEW MADRID, CHAFFEE, PIEDMONT, BERNIE, BLOOMFIELD, MARBLE HILL, ADVANCE, ORAN, LILBOURN, MINER, BENTON, GREENVILLE AND WAPPAPELLO LAKE AREA. PRECAUTIONARY/PREPAREDNESS ACTIONS...

TORRENTIAL RAINFALL IS ALSO OCCURRING WITH THESE STORMS, AND MAY LEAD TO LOCALIZED FLOODING.

DO NOT DRIVE YOUR VEHICLE THROUGH FLOODED ROADWAYS.

FREQUENT CLOUD TO GROUND LIGHTNING IS OCCURRING WITH THESE STORMS.

LIGHTNING CAN STRIKE 10 MILES AWAY FROM A THUNDERSTORM.

SEEK A SAFE SHELTER INSIDE A BUILDING OR VEHICLE.

A SEVERE THUNDERSTORM WATCH REMAINS IN EFFECT UNTIL 700 PM CDT FOR SOUTHERN ILLINOIS...AND SOUTHEASTERN MISSOURI.

Weather provided by Bagby Wealth Management!

LAST UPDATED ON APRIL 26TH 2017 BY DEE LOFLIN

<https://showmetimes.com/Blogpost/v78n/Significant-Weather-Advisory-Issued-Until-430-pm>

[Go to post](#)



More from ShowMe Times:

TOP

Severe Thunderstorm Watch Issued for Stoddard County

APRIL 26TH 2017 BY DEE LOFLIN

Severe Thunderstorm Watch Issued for Stoddard County

Stoddard County, Missouri - The National Weather Service has issued a Severe Thunderstorm Watch until 7:00 p.m. Wednesday, April 26, 2017.


MISSOURI COUNTIES INCLUDED ARE BOLLINGER BUTLER CAPE GIRARDEAU CARTER MADISON PERRY RIPLEY SCOTT ST. FRANCOIS STE.

GENEVIEVE STODDARD WAYNE

LAST UPDATED ON APRIL 26TH 2017 BY DEE LOFLIN

<https://showmetimes.com/Blogpost/v78j/Severe-Thunderstorm-Watch-Issued-for-Stoddard-County>

[Go to post](#)



More from ShowMe Times:

TOP

Rain and Thunderstorms in the Forecast

APRIL 26TH 2017 BY DEE LOFLIN

Rain and Thunderstorms in the Forecast

Stoddard County, Missouri - Rain and thunderstorms over northwest Arkansas and southwest Missouri will move east through the morning hours.

This activity should reach the Ozark Foothills of Southeast Missouri by midday and continue through portions of southeast Missouri into the early to mid afternoon hours.

There is some potential for a few strong to severe thunderstorms with this initial wave.


Damaging winds and hail would be the main threats, along with locally heavy rainfall and lightning.

Weather sponsored by Bagby Wealth Management.

LAST UPDATED ON APRIL 26TH 2017 BY DEE LOFLIN

<https://showmetimes.com/Blogpost/v78h/Rain-and-Thunderstorms-in-the-Forecast>

[Go to post](#)



More from ShowMe Times:

TOP

Flood Watch Issued for Stoddard County, Missouri

APRIL 22ND 2017 BY DEE LOFLIN

Flood Watch Issued for Stoddard County, Missouri

Stoddard County, Missouri - FLOOD WATCH FROM 12PM CDT FRI UNTIL 4PM CDT SAT


...FLOOD WATCH IN EFFECT THROUGH SATURDAY AFTERNOON

... THE NATIONAL WEATHER SERVICE IN PADUCAH HAS ISSUED A * FLOOD WATCH FOR PORTIONS OF SOUTHERN ILLINOIS AND SOUTHEAST MISSOURI, INCLUDING THE FOLLOWING AREAS, IN SOUTHERN ILLINOIS, ALEXANDER, FRANKLIN, GALLATIN, HAMILTON, HARDIN, JACKSON, JOHNSON, MASSAC, POPE, PULASKI, SALINE, UNION, WHITE, AND WILLIAMSON. IN SOUTHEAST MISSOURI, BOLLINGER, BUTLER, CAPE GIRARDEAU, CARTER, PERRY MO, RIPLEY, SCOTT, STODDARD, AND WAYNE MO. * THROUGH SATURDAY AFTERNOON * WIDESPREAD RAINFALL AMOUNTS FROM 2 TO 3 INCHES HAVE OCCURRED OVER PARTS OF SOUTHEAST MISSOURI OVER THE PAST 24 HOURS, WITH 1 TO 2 INCHES ELSEWHERE IN THE WATCH AREA. RAIN IS EXPECTED TO CONTINUE THROUGH SATURDAY. THERE MAY BE SOME BREAKS IN THE RAIN, BUT THERE WILL ALSO BE PERIODS OF HEAVY RAIN THAT WILL BE CAPABLE OF FLOODING CREEKS AND LOW-LYING AREAS. PRECAUTIONARY/PREPAREDNESS ACTIONS... A FLOOD WATCH MEANS THERE IS A POTENTIAL FOR FLOODING BASED ON CURRENT FORECASTS. YOU SHOULD MONITOR LATER FORECASTS AND BE ALERT FOR POSSIBLE FLOOD WARNINGS. THOSE LIVING IN AREAS PRONE TO FLOODING SHOULD BE PREPARED TO TAKE ACTION SHOULD FLOODING DEVELOP.

LAST UPDATED ON APRIL 22ND 2017 BY DEE LOFLIN

<https://showmetimes.com/Blogpost/v77o/Flood-Watch-Issued-for-Stoddard-County-Missouri>

[Go to post](#)



More from ShowMe Times:

[TOP](#)

Freeze Warning Issued for Stoddard County

MARCH 13TH 2017 BY DEE LOFLIN

Freeze Warning Issued for Stoddard County

Stoddard County, Missouri - The National Weather Service in Paducah, Kentucky has issued a FREEZE WARNING for Stoddard County, Missouri.

FREEZE WARNING FROM 10PM CDT MON UNTIL 10AM CDT THU

...FREEZE WARNING IN EFFECT FROM 10 PM THIS EVENING TO 10 AM CDT THURSDAY

... THE NATIONAL WEATHER SERVICE IN PADUCAH HAS ISSUED A FREEZE WARNING, WHICH IS IN EFFECT FROM 10 PM THIS EVENING TO 10 AM CDT THURSDAY. * TEMPERATURE

... LOWS TONIGHT... SUB FREEZING... 26-31.

LOWS TUESDAY NIGHT..... 18-23

.. HARD FREEZE! LOWS WEDNESDAY NIGHT... 21-26.. HARD FREEZE!

* IMPACTS... FRUIT TREES IN BLOOM OR BUDDED OUT WILL BE DAMAGED BY HARD FREEZE TEMPERATURES. OTHER SIMILAR EARLY SPRING PLANTS THAT ARE AHEAD OF SCHEDULE WITH THEIR BLOOMS AND BUDS WILL LIKEWISE EXPERIENCE SIMILAR DAMAGE.

FREEZING TEMPERATURES WILL BE REACHED TONIGHT BUT THE REAL HARD AND DAMAGING FREEZE WILL BE TUESDAY NIGHT AND AGAIN WEDNESDAY NIGHT. PRECAUTIONARY/PREPAREDNESS ACTIONS

... A FREEZE WARNING MEANS SUB-FREEZING TEMPERATURES ARE IMMINENT OR HIGHLY LIKELY. THESE CONDITIONS WILL KILL CROPS AND OTHER SENSITIVE VEGETATION. TAKE YOUR NECESSARY PRECAUTIONS THAT YOU CAN NOW, BECAUSE THIS IS A KILLING HARD FREEZE THAT IS COMING.

LAST UPDATED ON MARCH 13TH 2017 BY DEE LOFLIN

<https://showmetimes.com/Blogpost/v6vn/Freeze-Warning-Issued-for-Stoddard-County>

[Go to post](#)



More from ShowMe Times:

