

ShowMe Weather

SUBSCRIBE TO "SHOWME WEATHER"

ShowMe Gold Sponsors



[TOP](#)

Special Weather Statement Issued for Stoddard County

JANUARY 04TH 2017 BY DEE LOFLIN

Special Weather Statement Issued for Stoddard County

Stoddard County, Missouri - The National Weather Service has issued another Special Weather Statement for Stoddard County.

... FIRST ACCUMULATING SNOWFALL OF THE SEASON TONIGHT INTO THURSDAY

... ACCUMULATING SNOWFALL IS EXPECTED ACROSS THE REGION STARTING LATE TONIGHT AND CONTINUING THROUGH THURSDAY. AREAS NORTH OF A PERRYVILLE MISSOURI TO SHAWNEETOWN ILLINOIS TO GREENVILLE KENTUCKY COULD SEE ONE TO THREE INCHES.


SEE THE WINTER WEATHER ADVISORY FOR ADDITIONAL DETAILS.

SNOW ACCUMULATIONS SOUTH OF THAT LINE WILL RANGE FROM JUST UNDER AN INCH TO A DUSTING OR LESS NEAR THE AR/MO AND KY/TN BORDERS.

LAST UPDATED ON JANUARY 04TH 2017 BY DEE LOFLIN

<https://showmetimes.com/Blogpost/v6ae/Special-Weather-Statement-Issued-for-Stoddard-County>

[Go to post](#)



More from ShowMe Times:

TOP

Could We Get Snow? Special Weather Statement Issued

JANUARY 04TH 2017 BY DEE LOFLIN

Could We Get Snow? Special Weather Statement Issued

Stoddard County, Missouri - The National Weather Service in Paducah, Kentucky has issued a Special Weather Statement for Dexter and the surrounding areas.

.....FIRST ACCUMULATING SNOW OF THE SEASON POSSIBLE THURSDAY

... WITH ARCTIC AIR ALREADY IN PLACE ACROSS THE REGION, AN UPPER-LEVEL STORM SYSTEM WILL PRODUCE A SWATH OF LIGHT SNOW, AS IT SWINGS THROUGH OUR REGION THURSDAY. THE INITIAL BAND OF LIGHT SNOW MAY REACH THE INTERSTATE 64 CORRIDOR OF SOUTHERN ILLINOIS JUST PRIOR TO DAYBREAK THURSDAY, BUT THE BULK OF THE ACCUMULATING SNOWFALL IS EXPECTED IN THE MORNING HOURS.

1 TO 2 INCHES OF SNOW IS POSSIBLE ACROSS THE INTERSTATE 64 CORRIDOR OF SOUTHERN ILLINOIS AND SOUTHWEST INDIANA.

THE SNOW IS EXPECTED TO TAPER OFF QUICKLY FROM WEST TO EAST THURSDAY AFTERNOON.

FARTHER SOUTH ACROSS THE REGION, A HALF INCH OR LESS IS EXPECTED, AND MUCH OF THE AREA MAY ONLY SEE A FEW PERIODS OF FLURRIES. AT THIS TIME, CONSIDERABLE UNCERTAINTY EXISTS WITH THIS STORM SYSTEM.

ON THE HIGH END, THE POTENTIAL EXISTS FOR LIGHT ACCUMULATIONS ACROSS THE ENTIRE AREA, WITH NARROW BANDS OF ENHANCED SNOWFALL.

ON THE LOW END, A VERY MINOR ADJUSTMENT COULD RESULT IN NOTHING BUT FLURRIES ACROSS THE AREA. WITH THE COLD AIR IN PLACE, ANY ACCUMULATIONS WOULD LIKELY CREATE TRAVEL

DIFFICULTIES. PLEASE STAY TUNED FOR THE LATEST FORECASTS AND STATEMENTS ON THIS POTENTIAL WINTER STORM SYSTEM FROM THE NATIONAL WEATHER SERVICE IN PADUCAH, KENTUCKY.

LAST UPDATED ON JANUARY 04TH 2017 BY DEE LOFLIN

<https://showmetimes.com/Blogpost/v6aa/Could-We-Get-Snow--Special-Weather-Statement-Issued>

[Go to post](#)



More from ShowMe Times:

[TOP](#)

Dense Fog Advisory Issued for Stoddard County

JANUARY 02ND 2017 BY DEE LOFLIN

[Dense Fog Advisory Issued for Stoddard County](#)

Stoddard County, Missouri - The National Weather Service in Paducah, Kentucky has issued a Dense Fog Advisory for Stoddard County, Missouri until Tuesday morning.

DENSE FOG ADVISORY REMAINS IN EFFECT UNTIL 6 AM CST TUESDAY...

* VISIBILITY... VISIBILITIES WILL FREQUENTLY BE REDUCED TO LESS THAN ONE QUARTER MILE...

WITH NEAR ZERO VISIBILITY AT TIMES...

ACROSS MUCH OF SOUTHEAST MISSOURI... SOUTHERN ILLINOIS... AND SOUTHWEST INDIANA.

* IMPACTS... THE DENSE FOG WILL CAUSE POOR DRIVING CONDITIONS THROUGH MUCH OF THE NIGHT.


PRECAUTIONARY/PREPAREDNESS ACTIONS...

A DENSE FOG ADVISORY MEANS VISIBILITIES WILL FREQUENTLY BE REDUCED TO LESS THAN ONE QUARTER MILE. IF DRIVING... SLOW DOWN... USE YOUR HEADLIGHTS... AND LEAVE PLENTY OF DISTANCE AHEAD OF YOU

LAST UPDATED ON JANUARY 02ND 2017 BY DEE LOFLIN

<https://showmetimes.com/Blogpost/v69o/Dense-Fog-Advisory-Issued-for-Stoddard-County>

[Go to post](#)



More from ShowMe Times:

[TOP](#)

Slight Risk of Severe Thunderstorms on Monday

JANUARY 01ST 2017 BY DEE LOFLIN

Slight Risk of Severe Thunderstorms on Monday

Stoddard County, Missouri - On Monday, January 2, 2017, showers and thunderstorms likely. High around 60F. Winds light and variable. Chance of rain 80%. Most of the rain should hit Stoddard County in the early morning hours around 7:00 a.m. and continue throughout the day.

There is a moderate threat of severe thunderstorms on Monday over the southern portion of the Quad State area, with general thunderstorms expected elsewhere.

Although the threat is low, the greatest probability of severe weather would be in the form of hail.

The threat for severe weather will be closely monitored over the next 36 hours.

LAST UPDATED ON JANUARY 01ST 2017 BY DEE LOFLIN

<https://showmetimes.com/Blogpost/v69b/Slight-Risk-of-Severe-Thunderstorms-on-Monday>

[Go to post](#)



More from ShowMe Times:

TOP

Special Weather Statement for Stoddard County

DECEMBER 31ST 2016 BY DEE LOFLIN

Special Weather Statement for Stoddard County

Stoddard County, Missouri - The National Weather Service in Paducah, Kentucky has issued a Weather Statement for Stoddard County, Missouri until 4:00 p.m. CST.

WINDY CONDITIONS EXPECTED TODAY...

STRONG SOUTH TO SOUTHWEST WINDS OF 15 TO 20 MPH WILL LIKELY GUST OVER 30 MPH TODAY...

ESPECIALLY IN AR AS ALONG AND EAST OF THE MISSISSIPPI RIVER. THESE WINDS MAY MAKE TRAVEL DIFFICULT ESPECIALLY FOR HIGH PROFILE VEHICLES ON EAST WEST ORIENTED ROADWAYS.

LAST UPDATED ON DECEMBER 31ST 2016 BY DEE LOFLIN

<https://showmetimes.com/Blogpost/v694/Special-Weather-Statement-for-Stoddard-County>

[Go to post](#)



More from ShowMe Times:

TOP

Winter Weather Advisory Issued for Saturday Evening

DECEMBER 17TH 2016 BY DEE LOFLIN

Winter Weather Advisory Issued for Saturday Evening

Stoddard County, Missouri - The National Weather Service in Paducah, Kentucky has issued a Winter Weather Advisory for Stoddard County, Missouri.

... WINTER WEATHER ADVISORY IN EFFECT FROM 6 PM THIS EVENING TO 6 AM CST SUNDAY

... THE NATIONAL WEATHER SERVICE IN PADUCAH HAS ISSUED A WINTER WEATHER ADVISORY

... WHICH IS IN EFFECT FROM 6 PM THIS EVENING TO 6 AM CST SUNDAY. * ANOTHER BLAST OF ARCTIC AIR TONIGHT WILL CHANGE RAIN TO A LIGHT WINTRY MIX OF FREEZING OR FROZEN PRECIPITATION TONIGHT. * TIMING: RAIN CHANGING TO FREEZING RAIN AND POSSIBLY MIXED WITH A LITTLE SLEET AT TIMES... 6 PM TO 9 PM...

... . MOUNT VERNON TO PERRYVILLE 9 PM TO MIDNIGHT... EVANSVILLE TO PADUCAH MIDNIGHT TO 3 AM... OWENSBORO TO MAYFIELD 3 AM TO 6 AM... CADIZ TO HOPKINSVILLE * MAIN IMPACT: ICY ROAD CONDITIONS

... QUICK FREEZING SLICK SPOTS DEVELOPING. LIGHT ACCUMULATIONS OF FREEZING RAIN

... SLEET OR SNOW WILL CAUSE OVERNIGHT TRAVEL HAZARDS AS SLICK SPOTS QUICKLY DEVELOP ON AREA ROADWAYS. * OTHER IMPACTS: FLASH FREEZING OF WET ROADS AS TEMPERATURE PLUMMETS BELOW 32 DEGREES QUICKLY TONIGHT. LIGHT COATING OF SNOW POSSIBLE TOO BEFORE RAINY AND ICY PRECIPITATION ENDS.
PRECAUTIONARY/PREPAREDNESS ACTIONS

... A WINTER WEATHER ADVISORY MEANS THAT PERIODS OF SNOW...
SLEET

... OR FREEZING RAIN WILL CAUSE TRAVEL DIFFICULTIES. BE PREPARED
FOR SLIPPERY ROADS AND LIMITED VISIBILITIES

... AND USE CAUTION WHILE DRIVING.

LAST UPDATED ON DECEMBER 17TH 2016 BY DEE LOFLIN

<https://showmetimes.com/Blogpost/v66b/Winter-Weather-Advisory-Issued-for-Saturday-Evening>

[Go to post](#)



More from ShowMe Times:

[TOP](#)

Special Weather Statement

DECEMBER 17TH 2016 BY DEE LOFLIN

[Special Weather Statement](#)

Stoddard County, Missouri - The National Weather Service in Paducah, Kentucky has issued a Special Weather Statement for Stoddard County.

... IMPACTS FROM FREEZING ROADWAYS MAY BE FELT IN MANY LOCATIONS SATURDAY EVENING INTO THE OVERNIGHT HOURS

...TEMPERATURES WILL WARM SUBSTANTIALLY OVERNIGHT AS SOUTHERLY WINDS CONTINUE. A FEW THUNDERSTORMS WITH GUSTY WINDS MAY EVEN OCCUR BY SATURDAY BY AFTERNOON AHEAD OF AN ADVANCING ARCTIC FRONT

... ESPECIALLY OVER WESTERN KENTUCKY. THIS COLD FRONT WILL BRING A VERY RAPID CHANGE TO SUB FREEZING TEMPERATURES FROM NORTHWEST TO SOUTHEAST DURING THE LATE AFTERNOON AND EVENING HOURS. MANY LOCATIONS WILL DROP FROM THE UPPER 50S AND LOWER 60S TO NEAR FREEZING WITHIN A 6 HOUR TIME PERIOD SATURDAY AFTERNOON AND EVENING. WITH SHOWERS AND THUNDERSTORMS EXPECTED AHEAD OF THE FRONT

... ESPECIALLY ALONG AND SOUTH OF THE OHIO RIVER

... VERY WET ROADWAYS WILL LIKELY PROCEED THE CHANGE TO FREEZING CONDITIONS. THE RESULT COULD BE FREEZING OF ANY PUDDLES OR LEFT OVER WET ROADWAYS DURING THE EVENING. ELEVATED ROADWAYS WILL BE THE FIRST TO FREEZE. IN ADDITION

... THERE ARE INDICATIONS THAT A BAND OF FREEZING RAIN COULD FORM BEHIND THE COLD FRONT SATURDAY EVENING

... ESPECIALLY ALONG AND SOUTHEAST OF THE OHIO RIVER. THIS SITUATION WILL NEED TO BE MONITORED VERY CLOSELY


... AS IMPACTS FROM THIS EVENT COULD BE GREATER ON AREA ROADWAYS. IN ADDITION

... WIND CHILL VALUES BY SUNRISE SUNDAY WILL LIKELY BE DOWN NEAR ZERO TO THE LOWER TEENS. PLEASE STAY TUNED TO THE LATEST FORECASTS LATER TONIGHT INTO SATURDAY.

LAST UPDATED ON DECEMBER 17TH 2016 BY DEE LOFLIN

<https://showmetimes.com/Blogpost/v666/Special-Weather-Statement>

[Go to post](#)



More from ShowMe Times:

