

SUBSCRIBE TO "SHOWME WEATHER"

ShowMe Gold Sponsors



TOP

Widespread FROST Possible on Wednesday

NOVEMBER 08TH 2016 BY DEE LOFLIN

Widespread FROST Possible on Wednesday

Stoddard County, Missouri -The National Weather Service has issued a possible Frost on Wednesday.

US SPECIAL WEATHER STATEMENT UNTIL 4AM CST WED ...WIDESPREAD FROST POSSIBLE WEDNESDAY NIGHT IN SOME AREAS

... CHILLY HIGH PRESSURE SPREADING EAST FROM THE SOUTHERN PLAINS WEDNESDAY NIGHT WILL PRODUCE CLEAR AND CALM CONDITIONS OVER THE QUAD STATE REGION. THIS WILL ALLOW TEMPERATURES TO FALL OFF INTO THE 30S LATE WEDNESDAY NIGHT. AREAS OF FROST WILL BE LIKELY IN MANY LOCATIONS


...AND SOME AREAS MAY RECEIVE A WIDESPREAD FROST. THE MOST LIKELY PLACES TO SEE WIDESPREAD FROST WILL BE OVER SOUTHERN ILLINOIS AND SOME LOCATIONS IN SOUTHEAST MISSOURI ALONG THE MISSISSIPPI RIVER AND IN THE OZARK FOOTHILLS. IN THOSE REGIONS

...A LIGHT FREEZE CANNOT BE RULED OUT. PLEASE STAY TUNED TO LATER FORECASTS...AS FROST ADVISORIES OR FREEZE WARNINGS MAY BE REQUIRED WEDNESDAY NIGHT.

LAST UPDATED ON NOVEMBER 08TH 2016 BY DEE LOFLIN

<https://showmetimes.com/Blogpost/v5u4/Widespread-FROST-Possible-on-Wednesday>

Go to post



More from ShowMe Times:

[TOP](#)

Special Weather Statement Issued by National Weather Service

NOVEMBER 01ST 2016 BY DEE LOFLIN

Special Weather Statement Issued by National Weather Service

Stoddard County, Missouri - The National Weather Service in Paducah, Kentucky has issued a Special Weather Statement.

SPECIAL WEATHER STATEMENT UNTIL 5:30PM CDT TUE ...

ELEVATED FIRE DANGER TO CONTINUE THIS AFTERNOON...

TEMPERATURES IN THE LOWER TO MIDDLE 80S COMBINED WITH LOW AFTERNOON RELATIVE HUMIDITY AND SOUTHWEST WINDS 10 TO 20 MPH WITH HIGHER GUSTS WILL CONTINUE TO RESULT IN AN ELEVATED FIRE DANGER.

THERE HAS BEEN A REPORT OF A FIELD FIRE IN MCCRACKEN COUNTY ALONG 10000 OGDEN LANDING ROAD.

BURNING IS NOT RECOMMENDED FOR THE REST OF THE AFTERNOON GIVEN THE VERY DRY AND BREEZY CONDITIONS ACROSS SOUTHEAST MISSOURI...SOUTHERN ILLINOIS...SOUTHWEST INDIANA AND WEST KENTUCKY.

LAST UPDATED ON NOVEMBER 01ST 2016 BY DEE LOFLIN

<https://showmetimes.com/Blogpost/v5si/Special-Weather-Statement-Issued-by-National-Weather-Service>

[Go to post](#)



More from ShowMe Times:

[TOP](#)

Special Weather Statement - Patchy Frost Expected

OCTOBER 21ST 2016 BY DEE LOFLIN

Special Weather Statement - Patchy Frost Expected

Stoddard County, Missouri - The National Weather Service in Paducah, Kentucky has issued a Special Weather Statement until 10:15 p.m. Friday.

PATCHY FROST EXPECTED OVERNIGHT ACROSS PARTS OF THE QUAD STATE REGION...

PATCHY FROST IS EXPECTED TO DEVELOP DURING THE OVERNIGHT HOURS ACROSS PARTS OF THE QUAD STATE REGION. AT THIS TIME,

THE PERIOD OF GREATEST CONCERN FOR FROST DEVELOPMENT WILL SPAN BETWEEN 400 AM AND 700 AM CDT. THE AREA OF GREATEST CONCERN WILL BE ACROSS SOUTHERN ILLINOIS, ESPECIALLY NEAR THE INTERSTATE 64 CORRIDOR, SOUTHEAST MISSOURI, AND THE PURCHASE AREA OF WEST KENTUCKY.

ALTHOUGH A FEW PROTECTED AREAS MAY SEE A HEAVIER FROST DEVELOPMENT, MOST FROST INTENSITY SHOULD BE LIGHT IN NATURE.

MOST HARDY AND WELL ESTABLISHED PLANTS AND SHRUBS SHOULD BE ABLE TO TOLERATE THE DEVELOPMENT OF FROST.

NEWLY TRANSPLANTED PLANTS AND EXTREMELY TEMPERATURE SENSITIVE OUTDOOR PLANTS MAY SEE SOME IMPACT DUE TO THE FROST. TAKE MEASURES TO GUARD THOSE PLANTS AGAINST THE FROST THIS AFTERNOON AND THIS EVENING. ANY LINGERING FROST SHOULD DISAPPEAR COMPLETELY BY 8 AM CDT ON SATURDAY.

LAST UPDATED ON OCTOBER 21ST 2016 BY DEE LOFLIN

<https://showmetimes.com/Blogpost/v5qd/Special-Weather-Statement--Patchy-Frost-Expected>

[Go to post](#)



More from ShowMe Times:

[TOP](#)

Special Weather Statement for Stoddard County

SEPTEMBER 18TH 2016 BY DEE LOFLIN

Special Weather Statement for Stoddard County

Stoddard County, Missouri - The National Weather Service in Paducah, Kentucky has issued a Special Weather Statement until 5:00 a.m.

SPECIAL WEATHER STATEMENT UNTIL 5AM CDT MON

... AREAS OF FOG ARE LIKELY TO AFFECT THE EARLY MORNING
COMMUTE...


CONDITIONS ARE FAVORABLE FOR FOG FORMATION OVERNIGHT. THE
FOG WILL BECOME MORE OF A CONCERN AFTER MIDNIGHT... WHEN
VISIBILITY MAY DROP BELOW A QUARTER MILE IN SOME AREAS. THE FOG
WILL LIKELY HAMPER THE EARLY MORNING COMMUTE IN SOME PLACES
MONDAY MORNING. EXPECT THE FOG TO BURN OFF DURING THE MID
MORNING HOURS.

THE COMBINATION OF CLEARING SKIES AND LIGHT WINDS WILL ALLOW
FOG TO DEVELOP OVERNIGHT. BE READY TO LEAVE EXTRA TIME FOR THE
DRIVE TO WORK OR SCHOOL IN THE MORNING.

LAST UPDATED ON SEPTEMBER 18TH 2016 BY DEE LOFLIN

<https://showmetimes.com/Blogpost/v5h5/Special-Weather-Statement-for-Stoddard-County>

[Go to post](#)



More from ShowMe Times:

[TOP](#)

Flash Flood Warning for Stoddard County

SEPTEMBER 15TH 2016 BY DEE LOFLIN

Flash Flood Warning for Stoddard County

Stoddard County, Missouri - The National Weather Service in Paducah, Kentucky has issued a Flash Flood Warning

FLASH FLOOD WARNING FROM 3:22PM CDT THU UNTIL 6:15PM CDT THU

THE NATIONAL WEATHER SERVICE IN PADUCAH HAS ISSUED A * FLASH FLOOD WARNING FOR... SOUTHERN CAPE GIRARDEAU COUNTY IN SOUTHEASTERN MISSOURI... NORTHERN STODDARD COUNTY IN SOUTHEASTERN MISSOURI... EASTERN WAYNE COUNTY IN SOUTHEASTERN MISSOURI... SCOTT COUNTY IN SOUTHEASTERN MISSOURI... SOUTHERN BOLLINGER COUNTY IN SOUTHEASTERN MISSOURI..

* UNTIL 615 PM CDT * AT 320 PM CDT...DOPPLER RADAR INDICATED THUNDERSTORMS PRODUCING HEAVY RAIN ACROSS THE WARNED AREA. RADAR ESTIMATES SHOW 2.5 TO THREE INCHES OF RAIN HAVE FALLEN IN THE PAST HOUR OVER SCOTT COUNTY.

FLASH FLOODING IS EXPECTED TO BEGIN SHORTLY. * SOME LOCATIONS THAT WILL EXPERIENCE FLOODING INCLUDE... CAPE GIRARDEAU...SCOTT CITY...CHAFFEE...MARBLE HILL...ADVANCE... ORAN...BENTON...WAPPAPELLO LAKE AREA...PUXICO...MORLEY...KELSO... BELL CITY...DELTA...GORDONVILLE...HAYWOOD CITY...DUTCHTOWN... HAY-WOOD CITY...SHOOK...GRASSY AND WAPPAPELLO. ADDITIONAL RAINFALL AMOUNTS OF 1 TO 2 INCHES ARE POSSIBLE IN THE WARNED AREA. PRECAUTIONARY/PREPAREDNESS ACTIONS... TURN AROUND...DON'T DROWN WHEN ENCOUNTERING FLOODED ROADS. MOST FLOOD DEATHS OCCUR IN VEHICLES. PLEASE REPORT FLOODING TO YOUR LOCAL LAW ENFORCEMENT AGENCY WHEN YOU CAN DO SO SAFELY

LAST UPDATED ON SEPTEMBER 15TH 2016 BY DEE LOFLIN

<https://showmetimes.com/Blogpost/v5gn/Flash-Flood-Warning-for-Stoddard-County>

[Go to post](#)



More from ShowMe Times:

[TOP](#)

Special Weather Statement - Heat Index to Reach 100 Plus

AUGUST 28TH 2016 BY DEE LOFLIN

Special Weather Statement - Heat Index to Reach 100 Plus

Stoddard County, Missouri - The National Weather Service has issued a Special Weather Statement for Stoddard County, Missouri.

HEAT INDICES ALREADY UP IN THE 100 TO 105 RANGE... AT NOON CDT..


MANY LOCATIONS ACROSS THE QUAD STATE REGION WERE REPORTING HEAT INDICES NEAR 100 DEGREES.

A FEW LOCATIONS LIKE OWENSBORO WERE UP CLOSER TO 105. READINGS IN THE 100 TO 105 RANGE WILL BECOME COMMONPLACE THIS AFTERNOON.

THOSE WITH OUTDOOR PLANS SHOULD TAKE ALONG PLENTY OF NON ALCOHOLIC BEVERAGE TO KEEP HYDRATED. PLAN TO TAKE FREQUENT BREAKS IF ENGAGING IN ANY PHYSICAL ACTIVITIES.

<https://showmetimes.com/Blogpost/v5af/Special-Weather-Statement--Heat-Index-to-Reach-100-Plus>

[Go to post](#)



More from ShowMe Times:

[TOP](#)

Flash Flood Watch Up to 8 Additional Inches of Rain

AUGUST 14TH 2016 BY DEE LOFLIN

Flash Flood Watch Up to 8 Additional Inches of Rain

Stoddard County, Missouri - The National Weather Service in Paducah, Kentucky has issued a Flash Flood Watch until 7 a.m. TUESDAY!

FLASH FLOOD WATCH UNTIL 7AM CDT TUE

... FLASH FLOOD WATCH REMAINS IN EFFECT THROUGH TUESDAY MORNING...

THE FLASH FLOOD WATCH CONTINUES FOR

* PORTIONS OF SOUTHERN ILLINOIS... SOUTHWEST INDIANA AND SOUTHEAST MISSOURI... INCLUDING THE FOLLOWING AREAS... IN SOUTHERN ILLINOIS... ALEXANDER... EDWARDS... FRANKLIN... GALLATIN...

HAMILTON... JACKSON... JEFFERSON... JOHNSON... PERRY IL... PULASKI...
SALINE... UNION... WABASH... WAYNE IL... WHITE AND WILLIAMSON. IN
SOUTHWEST INDIANA... GIBSON... PIKE... POSEY... SPENCER...
VANDERBURGH AND WARRICK. IN SOUTHEAST MISSOURI... BOLLINGER...
BUTLER... CAPE GIRARDEAU... CARTER... PERRY MO... RIPLEY... SCOTT...
STODDARD AND WAYNE MO.

* THROUGH TUESDAY MORNING

* SEVERAL ROUNDS OF SHOWERS AND THUNDERSTORMS WITH
OCCASIONALLY INTENSE RAINFALL RATES ARE EXPECTED THROUGH
MONDAY NIGHT. **SOME AREAS COULD SEE AN ADDITIONAL 4 TO PERHAPS
8 INCHES OF STORM TOTAL RAINFALL...** POSSIBLY HIGHER IN LOCALIZED
AREAS. THE FLASH FLOOD WATCH NOW GENERALLY INCLUDES
LOCATIONS NORTH OF A LINE EXTENDING FROM DEXTER MISSOURI TO
VIENNA ILLINOIS TO EVANSVILLE AND ROCKPORT INDIANA. SOME
LOCATIONS COULD SEE RAINFALL RATES OF AN INCH OR SO WITHIN A 30
MINUTE WINDOW.

* AREAS OF FLASH FLOODING ARE LIKELY IN AND NEAR THE WATCH
AREA. THE POTENTIAL EXISTS FOR SIGNIFICANT FLOODING ACROSS
PORTIONS OF SOUTHEAST MISSOURI INTO SOUTHERN ILLINOIS... WHERE
HEAVY RAINFALL HAS ALREADY OCCURRED IN THE PAST 24 HOURS.
FLASH FLOODING OF SOME ROADWAYS... CREEKS AND SMALL RIVERS IS
QUITE POSSIBLE.

PRECAUTIONARY/PREPAREDNESS ACTIONS...

A FLASH FLOOD WATCH MEANS THAT CONDITIONS MAY DEVELOP THAT
LEAD TO FLASH FLOODING. FLASH FLOODING IS A VERY DANGEROUS
SITUATION. DO NOT DRIVE THROUGH FLOODED ROADWAYS. TURN
AROUND... DONT DROWN!

YOU SHOULD MONITOR LATER FORECASTS AND BE PREPARED TO TAKE
ACTION SHOULD FLASH FLOOD WARNINGS BE ISSUED.

[Go to post](#)



More from ShowMe Times:

