

# ShowMe Weather

SUBSCRIBE TO "SHOWME WEATHER"

ShowMe Gold Sponsors



[TOP](#)

## Special Weather Statement - Strong Thunderstorms Approaching

---

JULY 07TH 2016 BY DEE LOFLIN

Special Weather Statement - Strong Thunderstorms Approaching

**Stoddard County, Missouri - SPECIAL WEATHER STATEMENT UNTIL 12:15PM CDT THU**


AT 1016 AM... A LINE OF STRONG THUNDERSTORMS WAS APPROACHING SOUTHEAST MISSOURI AND SOUTHERN ILLINOIS. FROM 1030 AM THROUGH NOON... THE STORMS WILL CONTINUE EAST AND MOVE INTO... AND ACROSS THE AREA.

THE AIRMASS IS VERY UNSTABLE... ESPECIALLY ACROSS SOUTHEAST MISSOURI INTO SOUTHWEST ILLINOIS. PREPARE FOR AT LEAST STRONG WINDS... AND VERY HEAVY RAINFALL. ALSO... MONITOR FOR ADDITIONAL STATEMENTS... AND POSSIBLY WATCHES AND WARNINGS. THESE STORMS COULD STRENGTHEN AND BECOME SEVERE.

LAST UPDATED ON JULY 07TH 2016 BY DEE LOFLIN

<https://showmetimes.com/Blogpost/v4ut/Special-Weather-Statement--Strong-Thunderstorms-Approaching>

[Go to post](#)



More from ShowMe Times:

[TOP](#)

# Heat Index to Reach 105, Heat Advisory Issued

---

JUNE 23RD 2016 BY DEE LOFLIN

Heat Index to Reach 105, Heat Advisory Issued

**Stoddard County, Missouri** - The National Weather Service in Paducah, Kentucky has issued a Heat Advisory for Stoddard County.

HEAT ADVISORY FROM 4AM CDT THU UNTIL 5PM CDT THU

THE NATIONAL WEATHER SERVICE IN PADUCAH HAS ISSUED A HEAT ADVISORY... WHICH IS IN EFFECT UNTIL 5 PM CDT THIS AFTERNOON FOR ALL OF SOUTHEAST MISSOURI... SOUTHERN ILLINOIS... SOUTHWEST INDIANA AND WESTERN KENTUCKY.

\* HEAT INDEX VALUES... WILL PEAK AROUND OR JUST ABOVE 105 DEGREES IN SOME AREAS.

\* TIMING... MIDDAY THROUGH AFTERNOON.

\* IMPACTS... HEAT RELATED ILLNESS COULD DEVELOP QUICKLY IF PRECAUTIONS ARE NOT TAKEN. A HEAT ADVISORY MEANS THAT A PERIOD OF HOT TEMPERATURES IS EXPECTED. THE COMBINATION OF HOT TEMPERATURES AND HIGH HUMIDITY WILL COMBINE TO CREATE A SITUATION IN WHICH HEAT ILLNESSES ARE POSSIBLE. DRINK PLENTY OF FLUIDS... STAY IN AN AIR-CONDITIONED ROOM... STAY OUT OF THE SUN... AND CHECK UP ON RELATIVES AND NEIGHBORS.

LAST UPDATED ON JUNE 23RD 2016 BY DEE LOFLIN

<https://showmetimes.com/Blogpost/v4s9/Heat-Index-to-Reach-105-Heat-Advisory-Issued>

[Go to post](#)



More from ShowMe Times:

[TOP](#)

## Special Weather Statement Issued for Stoddard County

JUNE 22ND 2016 BY DEE LOFLIN

### Special Weather Statement Issued for Stoddard County

**Stoddard County, Missouri** - The National Weather Service in Paducah, Kentucky has issued a Special Weather Statement until 4:00 a.m. Thursday morning

**SPECIAL WEATHER STATEMENT UNTIL 4AM CDT THU**

**... HEAT INDICES 100 TO 105 AGAIN THURSDAY...**

**THE OPPRESSIVE CONDITIONS WILL RETURN QUICKLY ON THURSDAY. AFTER LOW TEMPERATURES ONLY AROUND 80 TONIGHT... THE HEAT AND HUMIDITY WILL RESULT IN HEAT INDEX VALUES FROM 100 TO 105 BY MIDDAY... AND MANY LOCATIONS MAY CLIMB ABOVE 105 IN THE AFTERNOON.**

**SCATTERED THUNDERSTORMS ARE FORECAST TO DEVELOP ACROSS THE REGION BEGINNING AROUND MIDDAY. COOL OUTFLOW FROM THE STORMS WOULD PROVIDE QUICK RELIEF FROM THE HEAT. THOSE AREAS THAT AVOID THUNDERSTORMS THE LONGEST WILL SEE THE MOST OPPRESSIVELY HOT AND HUMID CONDITIONS.**

REMEMBER NOT TO LEAVE CHILDREN OR PETS UNATTENDED IN VEHICLES FOR ANY LENGTH OF TIME. MAKE SURE YOU HAVE PLENTY OF WATER FOR YOU AND YOUR PETS OVER THE NEXT COUPLE DAYS. CHECK ON NEIGHBORS AND STAY IN AIR CONDITIONING IF POSSIBLE.

USE CAUTION IF YOU HAVE PLANS TO BE OUTDOORS FOR AN EXTENDED PERIOD OF TIME.

LAST UPDATED ON JUNE 22ND 2016 BY DEE LOFLIN

<https://showmetimes.com/Blogpost/v4s6/Special-Weather-Statement-Issued-for-Stoddard-County>

[Go to post](#)



More from ShowMe Times:

[TOP](#)

## Heat Advisory Issued for Stoddard County

JUNE 15TH 2016 BY DEE LOFLIN

[Heat Advisory Issued for Stoddard County](#)

**Stoddard County, Missouri** - The National Weather Service in Paducah, Kentucky has issued a Heat Advisory for Stoddard County, Missouri.

HEAT ADVISORY FROM 12PM CDT Thursday UNTIL 7PM CDT Thursday.

THE NATIONAL WEATHER SERVICE IN PADUCAH HAS ISSUED A HEAT ADVISORY... WHICH IS IN EFFECT FROM NOON TO 7 PM CDT THURSDAY.


\* HEAT INDEX... MAXIMUM HEAT INDEX VALUES AROUND 105 DEGREES IN THE AFTERNOON.

\* IMPACTS... HEAT STRESS WILL REACH DANGEROUS LEVELS AND COULD LEAD TO HEAT EXHAUSTION OR HEAT STROKE FOR THOSE WORKING OUTDOORS. A HEAT ADVISORY MEANS THAT A PERIOD OF HOT TEMPERATURES IS EXPECTED. THE COMBINATION OF HOT TEMPERATURES AND HIGH HUMIDITY WILL COMBINE TO CREATE A SITUATION IN WHICH HEAT ILLNESSES ARE POSSIBLE. DRINK PLENTY OF FLUIDS... STAY IN AN AIR-CONDITIONED ROOM... STAY OUT OF THE SUN... AND CHECK UP ON RELATIVES AND NEIGHBORS.

LAST UPDATED ON JUNE 15TH 2016 BY DEE LOFLIN

<https://showmetimes.com/Blogpost/v4qg/Heat-Advisory-Issued-for-Stoddard-County>

[Go to post](#)



More from ShowMe Times:

[TOP](#)

# Severe Thunderstorm Watch Issued

JUNE 15TH 2016 BY DEE LOFLIN

## Severe Thunderstorm Watch Issued

**Stoddard County, Missouri** - The National Weather Service in Paducah, Kentucky has issued a Severe Thunderstorm Watch until 9 p.m.

SEVERE THUNDERSTORM WATCH FROM 12:39PM CDT WED UNTIL 9PM CDT WED

WATCH COUNTY NOTIFICATION FOR WATCH 258 NATIONAL WEATHER SERVICE PADUCAH KY 1239 PM CDT WED JUN 15 2016

THE NATIONAL WEATHER SERVICE HAS ISSUED SEVERE THUNDERSTORM WATCH 258 IN EFFECT UNTIL 9 PM CDT THIS EVENING FOR THE FOLLOWING AREAS

### **IN ILLINOIS THIS WATCH INCLUDES 16 COUNTIES**

IN SOUTHEAST ILLINOIS

EDWARDS

IN SOUTHERN ILLINOIS

ALEXANDER FRANKLIN GALLATIN HAMILTON HARDIN JOHNSON MASSAC POPE PULASKI SALINE UNION WABASH WAYNE WHITE WILLIAMSON

IN INDIANA THIS WATCH INCLUDES 6 COUNTIES

**IN SOUTHWEST INDIANA**

POSEY

IN SOUTHWEST INDIANA

GIBSON PIKE SPENCER VANDERBURGH WARRICK

IN KENTUCKY THIS WATCH INCLUDES 22 COUNTIES

**IN WESTERN KENTUCKY**

BALLARD CALDWELL CALLOWAY CARLISLE CHRISTIAN CRITTENDEN  
DAVISS FULTON GRAVES HENDERSON HICKMAN HOPKINS LIVINGSTON  
LYON MARSHALL MCCRACKEN MCLEAN MUHLENBERG TODD TRIGG  
UNION WEBSTER

IN MISSOURI THIS WATCH INCLUDES 4 COUNTIES

**IN SOUTHEAST MISSOURI**

MISSISSIPPI NEW MADRID SCOTT STODDARD


THIS INCLUDES THE CITIES OF... ALBION... ALLEGRE... BARDWELL...  
BENTON... BLOOMFIELD... BOONVILLE... CADIZ... CAIRO... CALHOUN...  
CANTON... CARMI... CHARLESTON... CLIFTY... CLINTON... DIXON...  
EDDYVILLE... ELIZABETHTOWN... ELKTON... EVANSVILLE... FAIRFIELD...  
FORT BRANCH... FRYER... GOLCONDA... GRAYVILLE... GREENVILLE...  
GUTHRIE... HARRIS GROVE... HARRISBURG... HENDERSON... HERRIN...  
HICKMAN... HOPKINSVILLE... JONESBORO... KIRKSEY... LINTON... LOWES...  
MADISONVILLE... MARION... MAYFIELD... MCLEANSBORO... METROPOLIS...  
MORGANFIELD... MOSELEYVILLE... MOUND CITY... MOUNT CARMEL...  
MURRAY... NEW CONCORD... NEW MADRID... OWENSBORO... PADUCAH...  
PETERSBURG... POSEYVILLE... PRINCETON... ROCKCASTLE... ROCKPORT...  
SHAWNEETOWN... SIKESTON... SMITHLAND... SYMSONIA... VIENNA... WEST  
FRANKFORT... WEST SALEM AND WICKLIFFE.

LAST UPDATED ON JUNE 15TH 2016 BY DEE LOFLIN

<https://showmetimes.com/Blogpost/v4qc/Severe-Thunderstorm-Watch-Issued>



[Go to post](#)



More from ShowMe Times:

[TOP](#)

## Slight Risk of Severe Weather Today

JUNE 15TH 2016 BY DEE LOFLIN

### Slight Risk of Severe Weather Today

**Stoddard County, Missouri** - There is a slight risk for severe storms today in the Stoddard County area.

This graphic depicts an assessment of the severe weather risk today (mainly this afternoon) for the Quad State region. A majority of the area is included in a “Slight” coverage for severe storms for today.

The biggest concerns will be damaging thunderstorm wind gusts and hail. The image in the upper left is the graphical depiction from the Storm Prediction Center of the severe weather risk today.

The legend showing what each color means is to the right of this image. To the lower right, the relative threat of various severe weather hazards (e.g., wind, hail) is shown. The image displayed on the lower left comes from a high resolution numerical computer model.

This image depicts expected wind gusts from thunderstorms around 1 pm CDT today.

The red and white spots are wind speeds between 40 and 50 mph, the lighter blue color represents winds less than 10 mph. Even though the actual winds that occur may be different than what is displayed in this image, it suggests that strong and potential severe winds will be possible this afternoon.

The SPC “Slight” Risk area shows the most likely area for these strong and damaging winds today. The time period of greatest concern for the Quad State region will range from Noon to 5 pm CDT.

LAST UPDATED ON JUNE 15TH 2016 BY DEE LOFLIN

<https://showmetimes.com/Blogpost/v4q9/Slight-Risk-of-Severe-Weather-Today>

[Go to post](#)



More from ShowMe Times:

[TOP](#)

## Flash Flood Watch Issued for Stoddard County

MAY 26TH 2016 BY DEE LOFLIN

[Flash Flood Watch Issued for Stoddard County](#)

**Stoddard County, Missouri** - The National Weather Service in Paducah, Kentucky has issued a FLASH FLOOD WATCH FROM 12PM CDT THU UNTIL 8PM CDT

THURSDAY!

... FLASH FLOOD WATCH IN EFFECT UNTIL 8 PM CDT THIS EVENING...

THE NATIONAL WEATHER SERVICE IN PADUCAH HAS ISSUED A

\* FLASH FLOOD WATCH FOR PORTIONS OF SOUTHERN ILLINOIS... WESTERN KENTUCKY AND SOUTHEAST MISSOURI... INCLUDING THE FOLLOWING AREAS... IN SOUTHERN ILLINOIS... ALEXANDER... GALLATIN... HARDIN... JACKSON... JOHNSON... MASSAC... POPE... PULASKI... SALINE... UNION AND WILLIAMSON. IN WESTERN KENTUCKY... BALLARD... CALDWELL... CALLOWAY... CARLISLE... CHRISTIAN... CRITTENDEN... FULTON... GRAVES... HICKMAN... HOPKINS... LIVINGSTON... LYON... MARSHALL... MCCRACKEN... MUHLENBERG... TODD... TRIGG... UNION KY AND WEBSTER. IN SOUTHEAST MISSOURI... BOLLINGER... BUTLER... CAPE GIRARDEAU... CARTER... MISSISSIPPI... NEW MADRID... PERRY MO... RIPLEY... SCOTT... STODDARD AND WAYNE MO.

\* UNTIL 8 PM CDT THIS EVENING

\* A LINE OF THUNDERSTORMS ORIENTED FROM WEST TO EAST OVER SOUTHERN ILLINOIS WILL SAG SLOWLY SOUTH ACROSS SOUTHEAST MISSOURI AND WESTERN KENTUCKY THIS AFTERNOON. RAINFALL RATES OVER AN INCH PER HOUR WILL BE QUITE COMMON IN THE STORMS. THE LINE MAY STALL OVER PARTS OF THE REGION... CAUSING LOCALIZED FLASH FLOODING.

\* THESE STORMS MAY HAVE A LARGE IMPACT ON THE EVENING COMMUTE. TRAVEL MAY BE SLOWER THAN USUAL DUE TO PONDING ON ROADS AND POOR VISIBILITY. LOCAL FLASH FLOODING MAY CAUSE SOME ROAD CLOSURES.

PRECAUTIONARY/PREPAREDNESS ACTIONS...

A FLASH FLOOD WATCH MEANS THAT CONDITIONS MAY DEVELOP THAT LEAD TO FLASH FLOODING. FLASH FLOODING IS A VERY DANGEROUS SITUATION.


YOU SHOULD MONITOR LATER FORECASTS AND BE PREPARED TO TAKE

# ACTION SHOULD FLASH FLOOD WARNINGS BE ISSUED.

LAST UPDATED ON MAY 26TH 2016 BY DEE LOFLIN

<https://showmetimes.com/Blogpost/v4mg/Flash-Flood-Watch-Issued-for-Stoddard-County>

[Go to post](#)



## More from ShowMe Times:

