

ShowMe Weather

SUBSCRIBE TO "SHOWME WEATHER"

ShowMe Gold Sponsors



[TOP](#)

Special Weather Statement Issued for Stoddard County

JUNE 22ND 2016 BY DEE LOFLIN

Special Weather Statement Issued for Stoddard County

Stoddard County, Missouri - The National Weather Service in Paducah, Kentucky has issued a Special Weather Statement until 4:00 a.m. Thursday morning

SPECIAL WEATHER STATEMENT UNTIL 4AM CDT THU

... HEAT INDICES 100 TO 105 AGAIN THURSDAY...

THE OPPRESSIVE CONDITIONS WILL RETURN QUICKLY ON THURSDAY. AFTER LOW TEMPERATURES ONLY AROUND 80 TONIGHT... THE HEAT AND HUMIDITY WILL RESULT IN HEAT INDEX VALUES FROM 100 TO 105 BY MIDDAY... AND MANY LOCATIONS MAY CLIMB ABOVE 105 IN THE AFTERNOON.

SCATTERED THUNDERSTORMS ARE FORECAST TO DEVELOP ACROSS THE REGION BEGINNING AROUND MIDDAY. COOL OUTFLOW FROM THE STORMS WOULD PROVIDE QUICK RELIEF FROM THE HEAT. THOSE AREAS THAT AVOID THUNDERSTORMS THE LONGEST WILL SEE THE MOST OPPRESSIVELY HOT AND HUMID CONDITIONS.

REMEMBER NOT TO LEAVE CHILDREN OR PETS UNATTENDED IN VEHICLES FOR ANY LENGTH OF TIME. MAKE SURE YOU HAVE PLENTY OF WATER FOR YOU AND YOUR PETS OVER THE NEXT COUPLE DAYS. CHECK ON NEIGHBORS AND STAY IN AIR CONDITIONING IF POSSIBLE.

USE CAUTION IF YOU HAVE PLANS TO BE OUTDOORS FOR AN EXTENDED PERIOD OF TIME.

LAST UPDATED ON JUNE 22ND 2016 BY DEE LOFLIN

<https://showmetimes.com/Blogpost/v4s6/Special-Weather-Statement-Issued-for-Stoddard-County>

[Go to post](#)



More from ShowMe Times:

[TOP](#)

Heat Advisory Issued for Stoddard County

JUNE 15TH 2016 BY DEE LOFLIN

Heat Advisory Issued for Stoddard County

Stoddard County, Missouri - The National Weather Service in Paducah, Kentucky has issued a Heat Advisory for Stoddard County, Missouri.

HEAT ADVISORY FROM 12PM CDT Thursday UNTIL 7PM CDT Thursday.


THE NATIONAL WEATHER SERVICE IN PADUCAH HAS ISSUED A HEAT ADVISORY... WHICH IS IN EFFECT FROM NOON TO 7 PM CDT THURSDAY.

* HEAT INDEX... MAXIMUM HEAT INDEX VALUES AROUND 105 DEGREES IN THE AFTERNOON.

* IMPACTS... HEAT STRESS WILL REACH DANGEROUS LEVELS AND COULD LEAD TO HEAT EXHAUSTION OR HEAT STROKE FOR THOSE WORKING OUTDOORS. A HEAT ADVISORY MEANS THAT A PERIOD OF HOT TEMPERATURES IS EXPECTED. THE COMBINATION OF HOT TEMPERATURES AND HIGH HUMIDITY WILL COMBINE TO CREATE A SITUATION IN WHICH HEAT ILLNESSES ARE POSSIBLE. DRINK PLENTY OF FLUIDS... STAY IN AN AIR-CONDITIONED ROOM... STAY OUT OF THE SUN... AND CHECK UP ON RELATIVES AND NEIGHBORS.

<https://showmetimes.com/Blogpost/v4qg/Heat-Advisory-Issued-for-Stoddard-County>

[Go to post](#)



More from ShowMe Times:

[TOP](#)

Severe Thunderstorm Watch Issued

JUNE 15TH 2016 BY DEE LOFLIN

[Severe Thunderstorm Watch Issued](#)

Stoddard County, Missouri - The National Weather Service in Paducah, Kentucky has issued a Severe Thunderstorm Watch until 9 p.m.

SEVERE THUNDERSTORM WATCH FROM 12:39PM CDT WED UNTIL 9PM CDT WED

WATCH COUNTY NOTIFICATION FOR WATCH 258 NATIONAL WEATHER SERVICE PADUCAH KY 1239 PM CDT WED JUN 15 2016

THE NATIONAL WEATHER SERVICE HAS ISSUED SEVERE THUNDERSTORM WATCH 258 IN EFFECT UNTIL 9 PM CDT THIS EVENING FOR THE FOLLOWING AREAS

IN ILLINOIS THIS WATCH INCLUDES 16 COUNTIES

IN SOUTHEAST ILLINOIS

EDWARDS

IN SOUTHERN ILLINOIS

ALEXANDER FRANKLIN GALLATIN HAMILTON HARDIN JOHNSON MASSAC
POPE PULASKI SALINE UNION WABASH WAYNE WHITE WILLIAMSON

IN INDIANA THIS WATCH INCLUDES 6 COUNTIES

IN SOUTHWEST INDIANA

POSEY

IN SOUTHWEST INDIANA

GIBSON PIKE SPENCER VANDERBURGH WARRICK

IN KENTUCKY THIS WATCH INCLUDES 22 COUNTIES

IN WESTERN KENTUCKY

BALLARD CALDWELL CALLOWAY CARLISLE CHRISTIAN CRITTENDEN
DAVISS FULTON GRAVES HENDERSON HICKMAN HOPKINS LIVINGSTON
LYON MARSHALL MCCRACKEN MCLEAN MUHLENBERG TODD TRIGG
UNION WEBSTER

IN MISSOURI THIS WATCH INCLUDES 4 COUNTIES

IN SOUTHEAST MISSOURI

MISSISSIPPI NEW MADRID SCOTT STODDARD

THIS INCLUDES THE CITIES OF... ALBION... ALLEGRE... BARDWELL...
BENTON... BLOOMFIELD... BOONVILLE... CADIZ... CAIRO... CALHOUN...
CANTON... CARMI... CHARLESTON... CLIFTY... CLINTON... DIXON...

EDDYVILLE... ELIZABETHTOWN... ELKTON... EVANSVILLE... FAIRFIELD...
FORT BRANCH... FRYER... GOLCONDA... GRAYVILLE... GREENVILLE...
GUTHRIE... HARRIS GROVE... HARRISBURG... HENDERSON... HERRIN...
HICKMAN... HOPKINSVILLE... JONESBORO... KIRKSEY... LINTON... LOWES...
MADISONVILLE... MARION... MAYFIELD... MCLEANSBORO... METROPOLIS...
MORGANFIELD... MOSELEYVILLE... MOUND CITY... MOUNT CARMEL...
MURRAY... NEW CONCORD... NEW MADRID... OWENSBORO... PADUCAH...
PETERSBURG... POSEYVILLE... PRINCETON... ROCKCASTLE... ROCKPORT...
SHAWNEETOWN... SIKESTON... SMITHLAND... SYMSONIA... VIENNA... WEST
FRANKFORT... WEST SALEM AND WICKLIFFE.

LAST UPDATED ON JUNE 15TH 2016 BY DEE LOFLIN

<https://showmetimes.com/Blogpost/v4qc/Severe-Thunderstorm-Watch-Issued>

[Go to post](#)



More from ShowMe Times:

[TOP](#)

Slight Risk of Severe Weather Today

JUNE 15TH 2016 BY DEE LOFLIN

Slight Risk of Severe Weather Today

Stoddard County, Missouri - There is a slight risk for severe storms today in the Stoddard County area.

This graphic depicts an assessment of the severe weather risk today (mainly this afternoon) for the Quad State region. A majority of the area is included in a “Slight” coverage for severe storms for today.

The biggest concerns will be damaging thunderstorm wind gusts and hail. The image in the upper left is the graphical depiction from the Storm Prediction Center of the severe weather risk today.

The legend showing what each color means is to the right of this image. To the lower right, the relative threat of various severe weather hazards (e.g., wind, hail) is shown. The image displayed on the lower left comes from a high resolution numerical computer model.

This image depicts expected wind gusts from thunderstorms around 1 pm CDT today.


The red and white spots are wind speeds between 40 and 50 mph, the lighter blue color represents winds less than 10 mph. Even though the actual winds that occur may be different than what is displayed in this image, it suggests that strong and potential severe winds will be possible this afternoon.

The SPC “Slight” Risk area shows the most likely area for these strong and damaging winds today. The time period of greatest concern for the Quad State region will range from Noon to 5 pm CDT.

LAST UPDATED ON JUNE 15TH 2016 BY DEE LOFLIN

<https://showmetimes.com/Blogpost/v4q9/Slight-Risk-of-Severe-Weather-Today>

[Go to post](#)



More from ShowMe Times:

[TOP](#)

Flash Flood Watch Issued for Stoddard County

MAY 26TH 2016 BY DEE LOFLIN

Flash Flood Watch Issued for Stoddard County

Stoddard County, Missouri - The National Weather Service in Paducah, Kentucky has issued a FLASH FLOOD WATCH FROM 12PM CDT THU UNTIL 8PM CDT THURSDAY!

... FLASH FLOOD WATCH IN EFFECT UNTIL 8 PM CDT THIS EVENING...

THE NATIONAL WEATHER SERVICE IN PADUCAH HAS ISSUED A

* FLASH FLOOD WATCH FOR PORTIONS OF SOUTHERN ILLINOIS... WESTERN KENTUCKY AND SOUTHEAST MISSOURI... INCLUDING THE FOLLOWING AREAS... IN SOUTHERN ILLINOIS... ALEXANDER... GALLATIN... HARDIN... JACKSON... JOHNSON... MASSAC... POPE... PULASKI... SALINE... UNION AND WILLIAMSON. IN WESTERN KENTUCKY... BALLARD... CALDWELL... CALLOWAY... CARLISLE... CHRISTIAN... CRITTENDEN... FULTON... GRAVES... HICKMAN... HOPKINS... LIVINGSTON... LYON... MARSHALL... MCCracken... MUHLENBERG... TODD... TRIGG... UNION KY AND WEBSTER. IN SOUTHEAST MISSOURI... BOLLINGER... BUTLER... CAPE GIRARDEAU... CARTER... MISSISSIPPI... NEW MADRID... PERRY MO... RIPLEY... SCOTT... STODDARD AND WAYNE MO.

* UNTIL 8 PM CDT THIS EVENING

* A LINE OF THUNDERSTORMS ORIENTED FROM WEST TO EAST OVER SOUTHERN ILLINOIS WILL SAG SLOWLY SOUTH ACROSS SOUTHEAST MISSOURI AND WESTERN KENTUCKY THIS AFTERNOON. RAINFALL RATES OVER AN INCH PER HOUR WILL BE QUITE COMMON IN THE STORMS. THE LINE MAY STALL OVER PARTS OF THE REGION... CAUSING LOCALIZED FLASH FLOODING.

* THESE STORMS MAY HAVE A LARGE IMPACT ON THE EVENING COMMUTE. TRAVEL MAY BE SLOWER THAN USUAL DUE TO PONDING ON ROADS AND POOR VISIBILITY. LOCAL FLASH FLOODING MAY CAUSE SOME ROAD CLOSURES.

PRECAUTIONARY/PREPAREDNESS ACTIONS...

A FLASH FLOOD WATCH MEANS THAT CONDITIONS MAY DEVELOP THAT LEAD TO FLASH FLOODING. FLASH FLOODING IS A VERY DANGEROUS SITUATION.

YOU SHOULD MONITOR LATER FORECASTS AND BE PREPARED TO TAKE ACTION SHOULD FLASH FLOOD WARNINGS BE ISSUED.

LAST UPDATED ON MAY 26TH 2016 BY DEE LOFLIN

<https://showmetimes.com/Blogpost/v4mg/Flash-Flood-Watch-Issued-for-Stoddard-County>

[Go to post](#)



More from ShowMe Times:

[TOP](#)

Severe Thunderstorm Watch Issued for Stoddard County

MAY 09TH 2016 BY DEE LOFLIN

Severe Thunderstorm Watch Issued for Stoddard County

Stoddard County, Missouri - THE NATIONAL WEATHER SERVICE HAS ISSUED SEVERE THUNDERSTORM WATCH 158 IN EFFECT UNTIL 2 AM CDT TUESDAY FOR THE FOLLOWING AREAS

IN ILLINOIS THIS WATCH INCLUDES 11 COUNTIES

IN SOUTHERN ILLINOIS

ALEXANDER GALLATIN HARDIN JACKSON JOHNSON MASSAC POPE
PULASKI SALINE UNION WILLIAMSON

IN KENTUCKY THIS WATCH INCLUDES 7 COUNTIES

IN WESTERN KENTUCKY

BALLARD CARLISLE FULTON GRAVES HICKMAN LIVINGSTON
MCCRACKEN

IN MISSOURI THIS WATCH INCLUDES 11 COUNTIES

IN SOUTHEAST MISSOURI


BOLLINGER BUTLER CAPE GIRARDEAU CARTER MISSISSIPPI NEW
MADRID PERRY RIPLEY SCOTT **STODDARD** WAYNE

THIS INCLUDES THE CITIES OF... BARDWELL... BLOOMFIELD... CAIRO...
CAPE GIRARDEAU... CARBONDALE... CHARLESTON... CLINTON...
DONIPHAN... ELIZABETHTOWN... GOLCONDA... HARRISBURG... HERRIN...
HICKMAN... JACKSON... JONESBORO... LOWES... MARBLE HILL...
MAYFIELD... METROPOLIS... MOUND CITY... MURPHYSBORO... NEW
MADRID... PADUCAH... PERRYVILLE... PIEDMONT... POPLAR BLUFF...
SHAWNEETOWN... SIKESTON... SILVER LAKE... SMITHLAND... SYMSONIA...
VAN BUREN... VIENNA AND WICKLIFFE.

LAST UPDATED ON MAY 09TH 2016 BY DEE LOFLIN

<https://showmetimes.com/Blogpost/v4ib/Severe-Thunderstorm-Watch-Issued-for-Stoddard-County>

[Go to post](#)



More from ShowMe Times:

[TOP](#)

Stoddard County 5-Day Forecast

MAY 09TH 2016 BY DEE LOFLIN

Stoddard County 5-Day Forecast

Stoddard County, Missouri - Five-day forecast predicts scattered thunderstorms on Monday, Tuesday and Wednesday.

Monday, May 9th - Thunderstorms likely in the morning. Then the chance of scattered thunderstorms this afternoon. High 78F. Winds south at 10 to 20 mph. Chance of rain 80%. Tonight a few storms may be severe. Low near 65F. Winds south at 10 to 20 mph. Chance of rain 90%

Tuesday, May 10th - Scattered showers and thunderstorms. A few storms may be severe. High 74F. Winds south at 10 to 20 mph. Chance of rain 50%. Wednesday evening scattered showers and thunderstorms. Low 67F. Winds south at 5 to 10 mph. Chance of rain 50%.

Wednesday, May 11th - Thunderstorms in the morning will give way to partly cloudy skies late. High near 85F. Winds SSW at 10 to 15 mph. Chance of rain 90%. Thursday evening mostly clear skies during the evening will give way to isolated thunderstorms overnight. Low 67F. Winds SSW at 5 to 10 mph. Chance of rain 30%.

Thursday, May 12th - A stray shower of thunderstorm is possible early. Overcast. High 79F. Winds NW at 10 to 20 mph. Thursday night a stray shower or thunderstorm is possible early. A few clouds from time to time. Low 54F. Winds NW at 5 to 10 mph.

Friday, May 13th - DEXTER GRADUATION EVENING! – A stray shower or thunderstorm is possible early. Partly cloudy skies. High 79F. Winds NW at 5 to 10 mph. Friday evening a mostly clear sky with a low of 57F. Winds SW at 5 to 10 mph.

Saturday, May 14th - Generally sunny despite a few afternoon clouds. High around 75F. Winds NNW at 10 to 15 mph. Saturday night mostly clear skies in the evening then becoming cloudy overnight. Low 52F. Winds NNE at 5 to 10 mph.

LAST UPDATED ON MAY 09TH 2016 BY DEE LOFLIN

<https://showmetimes.com/Blogpost/v4i0/Stoddard-County-5Day-Forecast>

[Go to post](#)



More from ShowMe Times:

