

ShowMe Weather

SUBSCRIBE TO "SHOWME WEATHER"

ShowMe Gold Sponsors



[TOP](#)

Winter Weather Advisory for Stoddard County

JANUARY 21ST 2016 BY DEE LOFLIN

Winter Weather Advisory for Stoddard County

Stoddard County, Missouri - The National Weather Service in Paducah, Kentucky has issued a Winter Weather Advisory for Stoddard County, Missouri.

... WINTER WEATHER ADVISORY IN EFFECT UNTIL 6 AM CST FRIDAY...

THE NATIONAL WEATHER SERVICE IN PADUCAH HAS ISSUED A WINTER WEATHER ADVISORY... WHICH IS IN EFFECT UNTIL 6 AM CST FRIDAY FOR A PORTION OF SOUTHEAST MISSOURI.

* TIMING... OVERNIGHT... LIGHT FREEZING RAIN OR DRIZZLE MAY COMBINE BRIEFLY WITH SLEET... AND THEN GRADUALLY TRANSITION TO LIGHT SNOW.

* ACCUMULATIONS... A MINOR GLAZE OF ICE LESS THAN ONE TENTH OF AN INCH WITH LIGHT SLEET POSSIBLE. PERHAPS 1 INCH OF SNOW... MAYBE 2 TOWARD THE ARKANSAS BORDER.

* IMPACTS... TRAVEL WILL BE VERY HAZARDOUS OVERNIGHT IN SOME AREAS. UNTREATED SIDEWALKS AND PAVEMENT LOTS MAY BE VERY HAZARDOUS AS WELL.

PRECAUTIONARY/PREPAREDNESS ACTIONS...

A WINTER WEATHER ADVISORY MEANS THAT PERIODS OF SNOW... SLEET... OR FREEZING RAIN WILL CAUSE TRAVEL DIFFICULTIES. BE PREPARED FOR SLIPPERY ROADS AND LIMITED VISIBILITIES... AND USE CAUTION WHILE DRIVING.

LAST UPDATED ON JANUARY 21ST 2016 BY DEE LOFLIN

<https://showmetimes.com/Blogpost/v3f7/Winter-Weather-Advisory-for-Stoddard-County>

[Go to post](#)



More from ShowMe Times:

[TOP](#)

Winter Storm Warning Issued for Stoddard County, Missouri

JANUARY 19TH 2016 BY DEE LOFLIN

Winter Storm Warning Issued for Stoddard County, Missouri

Stoddard County, Missouri - The National Weather Service in Paducah, Kentucky has issued a Winter Storm Warning for Stoddard County, Missouri.

... WINTER STORM WARNING REMAINS IN EFFECT FROM 6 PM THIS EVENING TO NOON CST WEDNESDAY...

A WINTER STORM WARNING REMAINS IN EFFECT FROM 6 PM THIS EVENING TO NOON CST WEDNESDAY.

* ACCUMULATIONS... AN AVERAGE OF 3 TO 5 INCHES IS EXPECTED ACROSS THE ENTIRE AREA. SLEET WILL BE MIXED WITH THE SNOW AT TIMES... ESPECIALLY IN SOUTHEAST MISSOURI AND IN SOUTHWEST KENTUCKY CLOSER TO THE TENNESSEE BORDER.

* HEAVIEST SNOW CHANCE... THERE IS THE POTENTIAL FOR HEAVIER SNOW TO PRODUCE A 6 TO 8 INCH SWATH... MOST LIKELY SOMEWHERE BETWEEN THE OHIO RIVER AND THE TENNESSEE BORDER ACROSS WESTERN KENTUCKY AND EXTENDING INTO AND ACROSS ADJACENT PARTS OF FAR SOUTHERN ILLINOIS AND SOUTHEAST MISSOURI.

* LESSER AMOUNTS POSSIBLE... THERE IS ALSO THE POTENTIAL SLIGHTLY LESS WILL OCCUR... LIKE A 2 TO 3 INCH SWATH... MOST LIKELY ALONG THE INTERSTATE 64 CORRIDOR FROM MOUNT VERNON ILLINOIS INTO SOUTHWEST INDIANA.

* TIMING... SNOW WILL MOVE INTO THE OZARKS OF SOUTHEAST MISSOURI AND BORDERING MISSISSIPPI RIVER LOCALES OF SOUTHWEST ILLINOIS SHORTLY AFTER NIGHTFALL. THE SNOW WILL THEN SPREAD ACROSS SOUTHERN ILLINOIS AND THE REMAINDER OF SOUTHEAST MISSOURI... THREATENING SOUTHWEST INDIANA AND SOUTHWEST KENTUCKY... BY MIDNIGHT.

AFTER MIDNIGHT... EVERYONE WILL SEE ACCUMULATING SNOWFALL. THE SNOW WILL BE HEAVY AT TIMES... AND COULD MIX WITH SLEET...

ESPECIALLY FARTHER SOUTH.

THE SNOW WILL STILL BE GOING PRETTY GOOD AROUND DAYBREAK INTO THE EARLY MORNING HOURS IN THE SOUTHERN PENNYRILE AREA OF WESTERN KENTUCKY... BUT WILL BE GENERALLY TAPERING OFF FROM NORTHWEST TO SOUTHEAST DURING THE WEDNESDAY MORNING HOURS... ENDING BY MIDDAY WEDNESDAY.

* MAIN IMPACT... THE SNOW WILL READILY STICK TO PAVED SURFACES... CAUSING A RAPID DETERIORATION OF TRAVEL CONDITIONS. THE WEDNESDAY MORNING COMMUTE WILL BE VERY HAZARDOUS. TRAVEL WILL BE DIFFICULT AND IS DISCOURAGED.

* OTHER IMPACTS... VISIBILITY WILL BE REDUCED TO A MILE OR LESS AT TIMES DURING THE HEAVY PRECIPITATION... MAINLY LATE TONIGHT AND EARLY WEDNESDAY MORNING. IF THERE IS ANY FREEZING RAIN... IT WILL BE SHORT LIVED AND CONFINED MAINLY TO LOCALES CLOSER TO THE TENNESSEE BORDER... NOT GENERALLY AFFECTING OVERALL SNOW AND SLEET ACCUMULATIVE TOTALS.

PRECAUTIONARY/PREPAREDNESS ACTIONS...

A WINTER STORM WARNING FOR MEANS SIGNIFICANT AMOUNTS OF SNOW... SLEET... AND OR ICE ARE EXPECTED OR OCCURRING. ONLY TRAVEL IN AN EMERGENCY. IF YOU MUST TRAVEL... KEEP AN EXTRA FLASHLIGHT... FOOD... AND WATER IN YOUR VEHICLE IN CASE OF AN EMERGENCY.

LAST UPDATED ON JANUARY 19TH 2016 BY DEE LOFLIN

<https://showmetimes.com/Blogpost/v3ds/Winter-Storm-Warning-Issued-for-Stoddard-County-Missouri>

[Go to post](#)



More from ShowMe Times:

TOP

Winter Weather Advisory Issued for Stoddard County

JANUARY 19TH 2016 BY DEE LOFLIN

Winter Weather Advisory Issued for Stoddard County

Stoddard County, Missouri - The National Weather Service in Paducah, Kentucky has issued a Winter Weather Advisory for Stoddard County, Missouri. Winter Storm [Bob](#) is forecast to impact the area Tuesday night and Wednesday.

... WINTER WEATHER ADVISORY IN EFFECT FROM 9 PM THIS EVENING TO NOON CST WEDNESDAY...

THE NATIONAL WEATHER SERVICE IN PADUCAH HAS ISSUED A WINTER WEATHER ADVISORY... WHICH IS IN EFFECT FROM 9 PM THIS EVENING TO NOON CST WEDNESDAY.

THIS ADVISORY COVERS SOUTHWEST INDIANA AND THE ADJACENT KENTUCKY COUNTIES... AS WELL AS SOUTHEAST MISSOURI... PARTS OF SOUTHERN ILLINOIS... AND AREAS FROM FULTON TO MURRAY KENTUCKY. * ACCUMULATIONS... FROM TWO TO THREE INCHES OF SNOW ARE EXPECTED. SLEET WILL BE MIXED WITH THE SNOW AT TIMES... ESPECIALLY IN SOUTHEAST MISSOURI AND CLOSE TO THE TENNESSEE BORDER.

* TIMING... SNOW WILL OVERSPREAD SOUTHEAST MISSOURI AND SOUTHERN ILLINOIS BY MIDNIGHT... THEN THE REMAINDER OF THE REGION AFTER MIDNIGHT. THE SNOW MAY COME DOWN RATHER HARD FOR A FEW HOURS. THE SNOW WILL END EARLY ON WEDNESDAY.

* MAIN IMPACT... THE SNOW WILL READILY STICK TO PAVED SURFACES... CAUSING A RAPID DETERIORATION OF TRAVEL CONDITIONS. THE WEDNESDAY MORNING COMMUTE WILL LIKELY BE VERY HAZARDOUS.

* OTHER IMPACTS... VISIBILITY WILL LIKELY BE UNDER A MILE DURING THE PERIOD OF HEAVIEST SNOW.

PRECAUTIONARY/PREPAREDNESS ACTIONS...

A WINTER WEATHER ADVISORY MEANS THAT PERIODS OF SNOW... SLEET... OR FREEZING RAIN WILL CAUSE TRAVEL DIFFICULTIES. BE PREPARED FOR SLIPPERY ROADS AND LIMITED VISIBILITIES... AND USE CAUTION WHILE DRIVING.

More Information

... A BURST OF MODERATE TO HEAVY SNOW IS EXPECTED TONIGHT AND EARLY WEDNESDAY...

LAST UPDATED ON JANUARY 19TH 2016 BY DEE LOFLIN

<https://showmetimes.com/Blogpost/v3di/Winter-Weather-Advisory-Issued-for-Stoddard-County>

[Go to post](#)



More from ShowMe Times:

[TOP](#)

Special Weather Statement Issued for Stoddard County, Missouri

JANUARY 18TH 2016 BY DEE LOFLIN

Special Weather Statement Issued for Stoddard County, Missouri

Stoddard County, Missouri - The National Weather Service in Paducah, Kentucky has issued a Special Weather Statement for Stoddard County, Missouri .

... WIND CHILL VALUES FROM 0 TO -10 THIS MORNING...

... WINTER WEATHER EVENT LOOKING MORE LIKELY TUESDAY NIGHT INTO WEDNESDAY MORNING...

THOSE HEADING OUT AND ABOUT EARLY TODAY SHOULD BE PREPARED FOR VERY COLD CONDITIONS. WIND READS WILL AVERAGE BETWEEN 0 AND 10 BELOW THROUGH 9 OR 10 AM.

LOOKING AHEAD... LOW PRESSURE WILL DEVELOP OVER THE SOUTHERN PLAINS ON TUESDAY AND THEN MOVE INTO EASTERN ARKANSAS AND WESTERN TENNESSEE BY NOON WEDNESDAY. THIS WILL LIKELY LEAD TO WIDESPREAD PRECIPITATION OVER THE FOUR STATE REGION LATER TUESDAY NIGHT INTO WEDNESDAY MORNING WITH COLD AIR IN PLACE NEAR THE SURFACE... IT IS LOOKING LIKE MANY AREAS MAY BE DEALING WITH WIND WEATHER IMPACTS COME SUNRISE WEDNESDAY.


WARMER AIR WILL BE WORKING IN ALOFT AS THE SYSTEM MOVES TOWARD THE REGION. THIS COULD LEAD TO A MIXTURE OF SLEET AND FREEZING RAIN... MAINLY DOWN ALONG THE ARKANSAS AND TENNESSEE BORDERS COULD TRANSITION OVER TO A MIXED BAG OF PRECIPITATION IN THE PADUCAH AND CAPE GIRARDEAU AREA. SNOW IS CURRENTLY EXPECTED OVER MUCH OF SOUTHERN ILLINOIS... SOUTHWEST INDIANA AND NORTHWEST KENTUCKY... WHERE THERE IS SOME POTENTIAL FOR 2 TO 4 INCHES OF SNOW BY MIDDAY WEDNESDAY.

THERE STILL REMAINS SOME UNCERTAINTY AS TO THE EXACT TRACK OF THE SYSTEM... AND HENCE EXACTLY WHERE THE TRANSITION LINES FROM SNOW TO SLEET... FREEZING RAIN AND POSSIBLY EVEN PLAIN RAIN WILL OCCUR. PLEASE STAY TUNED FOR FUTURE UPDATES AS THE EVENT NEARS.

LAST UPDATED ON JANUARY 18TH 2016 BY DEE LOFLIN

<https://showmetimes.com/Blogpost/v3db/Special-Weather-Statement-Issued-for-Stoddard-County-Missouri>

[Go to post](#)



More from ShowMe Times:

[TOP](#)

Special Weather Alert - Bitter Cold Wind Chill

Special Weather Alert - Bitter Cold Wind Chill

...DANGEROUSLY COLD WIND CHILLS THIS MORNING...

TEMPERATURES ARE NOT EXPECTED TO RISE MUCH THROUGH NOON. MOST LOCATIONS WILL REMAIN IN THE TEENS TO LOWER 20S.

THESE TEMPERATURES, COMBINED WITH BRISK NORTHWEST WINDS PRODUCING GUSTS RANGING FROM 20 TO 35 MILES AN HOUR...WILL KEEP WIND CHILLS IN THE SINGLE DIGITS THIS MORNING. A FEW LOCATIONS IN SOUTHEAST MISSOURI AND THE PURCHASE AREA OF WEST KENTUCKY COULD SEE WIND CHILLS REACHING UP INTO THE LOWER TEENS.

IF YOU MUST TRAVEL OUTDOORS THIS MORNING...BUNDLE UP WITH LAYERS OF CLOTHING AND WEAR A HAT AND GLOVES TO PROTECT YOUR SKIN FROM THE SUB-FREEZING TEMPERATURES.

IF YOU HAVE ANIMALS THAT SUSCEPTIBLE TO THE COLD WEATHER, BRING THEM INDOORS OR PROVIDE THEM WITH ADEQUATE FOOD AND SHELTER OUTDOORS.


MANY ROADWAYS THAT HAD MELTED SNOW ON THEM HAVE REFROZEN OVERNIGHT AND WILL REMAIN SLICK AND DANGEROUS THIS MORNING. OTHER ROADS, THAT WERE WET WITH RAIN SATURDAY EVENING MAY BE COATED WITH A THIN LAYER OF ICE. REGARDLESS OF THE ROAD SURFACE YOU MUST TRAVEL ON, USE CAUTION AND ALLOW EXTRA TIME TO REACH YOUR DESTINATION TODAY.

BEST ADVICE...IF YOU DO NOT HAVE TO TRAVEL THIS MORNING...STAY INDOORS

LAST UPDATED ON JANUARY 10TH 2016 BY DEE LOFLIN

<https://showmetimes.com/Blogpost/v2lt/Special-Weather-Alert--Bitter-Cold-Wind-Chill>

[Go to post](#)



More from ShowMe Times:

[TOP](#)

Possible Snow Accumulation on Saturday

JANUARY 08TH 2016 BY DEE LOFLIN

Possible Snow Accumulation on Saturday

...MINOR SNOW ACCUMULATIONS POSSIBLE SATURDAY NIGHT...

WITH THE PASSAGE OF A STORM SYSTEM...THE FIRST MEASURABLE SNOWFALL OF THE SEASON IS POSSIBLE SATURDAY NIGHT. AT THIS TIME...IT LOOKS LIKE RAIN WILL BEGIN TO MIX WITH OR CHANGE TO SNOW OVER FAR SOUTHWEST ILLINOIS AND FAR SOUTHEAST MISSOURI STARTING LATE SATURDAY AFTERNOON. THIS CHANGE OVER PROCESS IS EXPECTED TO CONTINUE FROM WEST TO EAST SATURDAY EVENING INTO THE OVERNIGHT HOURS.

TOTAL SNOW ACCUMULATIONS ARE EXPECTED TO RANGE FROM 1-2 INCHES GENERALLY NORTH AND WEST OF A LINE FROM MOUNT VERNON ILLINOIS TO VAN BUREN MISSOURI WITH THE REMAINDER OF THE AREA GETTING ANYWHERE FROM A DUSTING TO ONE HALF INCH.

AS WE DRAW CLOSER TO THIS EVENT...THE DETAILS WILL LIKELY BE ADJUSTED WITH TIME...SO STAY TUNED TO YOUR FAVORITE MEDIA SOURCE FOR THE LATEST INFORMATION.

LAST UPDATED ON JANUARY 08TH 2016 BY DEE LOFLIN

<https://showmetimes.com/Blogpost/v2lg/Possible-Snow-Accumulation-on-Saturday>

[Go to post](#)



More from ShowMe Times:

[TOP](#)

Flood Warning Issued for St. Francis River at Fisk

JANUARY 06TH 2016 BY DEE LOFLIN

Flood Warning Issued for St. Francis River at Fisk

Stoddard County, Missouri - The National Weather Service at Paducah, Kentucky has issued a Flood Warning for the area of Fisk, Missouri in Stoddard County.

AT 9:00 AM WEDNESDAY THE STAGE WAS 20.0 FEET. * FLOOD STAGE IS 20.0 FEET. * FORECAST... THE RIVER WILL CONTINUE TO FALL TO BELOW FLOOD STAGE BY AFTER MIDNIGHT TOMORROW. * IMPACT... AT 20.0 FEET... CONSIDERABLE FLOODING OCCURS.

&&

More Information

... THE FLOOD WARNING CONTINUES FOR THE FOLLOWING RIVERS IN ILLINOIS...

LITTLE WABASH RIVER AT CARMİ AFFECTING GALLATIN... WAYNE AND WHITE COUNTIES

.THE LITTLE WABASH RIVER AT CARMİ WILL REMAIN IN MAJOR FLOODING THROUGH TOMORROW. RIVER LEVELS WILL CONTINUE TO SLOWLY FALL THROUGH THE WEEKEND.


PRECAUTIONARY/PREPAREDNESS ACTIONS...

SAFETY MESSAGE...

NEVER DRIVE CARS... TRUCKS OR SPORT UTILITY VEHICLES THROUGH FLOODED AREAS. THE WATER MAY BE TOO DEEP TO ALLOW SAFE PASSAGE. NEVER ALLOW CHILDREN TO PLAY IN OR NEAR FLOOD WATERS.

<https://showmetimes.com/Blogpost/v2ka/Flood-Warning-Issued-for-St-Francis-River-at-Fisk>

[Go to post](#)



More from ShowMe Times:

