

ShowMe Gold Sponsors



TOP

Winter Weather Advisory Issued for Stoddard County

JANUARY 19TH 2016 BY DEE LOFLIN

Winter Weather Advisory Issued for Stoddard County

Stoddard County, Missouri - The National Weather Service in Paducah, Kentucky has issued a Winter Weather Advisory for Stoddard County, Missouri. Winter Storm **Boba** is forecast to impact the area Tuesday night and Wednesday.

... WINTER WEATHER ADVISORY IN EFFECT FROM 9 PM THIS EVENING TO NOON CST WEDNESDAY...

THE NATIONAL WEATHER SERVICE IN PADUCAH HAS ISSUED A WINTER WEATHER ADVISORY... WHICH IS IN EFFECT FROM 9 PM THIS EVENING TO NOON CST WEDNESDAY.

THIS ADVISORY COVERS SOUTHWEST INDIANA AND THE ADJACENT KENTUCKY COUNTIES... AS WELL AS SOUTHEAST MISSOURI... PARTS OF SOUTHERN ILLINOIS... AND AREAS FROM FULTON TO MURRAY KENTUCKY.

* ACCUMULATIONS... FROM TWO TO THREE INCHES OF SNOW ARE EXPECTED. SLEET WILL BE MIXED WITH THE SNOW AT TIMES... ESPECIALLY IN SOUTHEAST MISSOURI AND CLOSE TO THE TENNESSEE BORDER.

* TIMING... SNOW WILL OVERSPREAD SOUTHEAST MISSOURI AND SOUTHERN ILLINOIS BY MIDNIGHT... THEN THE REMAINDER OF THE REGION AFTER MIDNIGHT. THE SNOW MAY COME DOWN RATHER HARD FOR A FEW HOURS. THE SNOW WILL END EARLY ON WEDNESDAY.

* MAIN IMPACT... THE SNOW WILL READILY STICK TO PAVED SURFACES... CAUSING A RAPID DETERIORATION OF TRAVEL CONDITIONS. THE WEDNESDAY MORNING COMMUTE WILL LIKELY BE VERY HAZARDOUS.

* OTHER IMPACTS... VISIBILITY WILL LIKELY BE UNDER A MILE DURING THE PERIOD OF HEAVIEST SNOW.

PRECAUTIONARY/PREPAREDNESS ACTIONS...

A WINTER WEATHER ADVISORY MEANS THAT PERIODS OF SNOW... SLEET... OR FREEZING RAIN WILL CAUSE TRAVEL DIFFICULTIES. BE PREPARED FOR SLIPPERY ROADS AND LIMITED VISIBILITIES... AND USE CAUTION WHILE DRIVING.


More Information

... A BURST OF MODERATE TO HEAVY SNOW IS EXPECTED TONIGHT AND EARLY WEDNESDAY...

LAST UPDATED ON JANUARY 19TH 2016 BY DEE LOFLIN

<https://showmetimes.com/Blogpost/v3di/Winter-Weather-Advisory-Issued-for-Stoddard-County>

[Go to post](#)



More from ShowMe Times:

[TOP](#)

Special Weather Statement Issued for Stoddard County, Missouri

JANUARY 18TH 2016 BY DEE LOFLIN

Special Weather Statement Issued for Stoddard County, Missouri

Stoddard County, Missouri - The National Weather Service in Paducah, Kentucky has issued a Special Weather Statement for Stoddard County, Missouri .

... WIND CHILL VALUES FROM 0 TO -10 THIS MORNING...

... WINTER WEATHER EVENT LOOKING MORE LIKELY TUESDAY NIGHT INTO WEDNESDAY MORNING...

THOSE HEADING OUT AND ABOUT EARLY TODAY SHOULD BE PREPARED FOR VERY COLD CONDITIONS. WIND READS WILL AVERAGE BETWEEN 0 AND 10 BELOW THROUGH 9 OR 10 AM.

LOOKING AHEAD... LOW PRESSURE WILL DEVELOP OVER THE SOUTHERN PLAINS ON TUESDAY AND THEN MOVE INTO EASTERN ARKANSAS AND WESTERN TENNESSEE BY NOON WEDNESDAY. THIS WILL LIKELY LEAD TO WIDESPREAD PRECIPITATION OVER THE FOUR STATE REGION LATER TUESDAY NIGHT INTO WEDNESDAY MORNING WITH COLD AIR IN PLACE NEAR THE SURFACE... IT IS LOOKING LIKE MANY AREAS MAY BE DEALING WITH WINTER WEATHER IMPACTS COME SUNRISE WEDNESDAY.

WARMER AIR WILL BE WORKING IN ALOFT AS THE SYSTEM MOVES TOWARD THE REGION. THIS COULD LEAD TO A MIXTURE OF SLEET AND FREEZING RAIN... MAINLY DOWN ALONG THE ARKANSAS AND TENNESSEE BORDERS. COULD TRANSITION OVER TO A MIXED BAG OF PRECIPITATION IN THE PADUCAH AND CAPE GIRARDEAU AREA. SNOW IS CURRENTLY EXPECTED OVER MUCH OF SOUTHERN ILLINOIS... SOUTHWEST INDIANA AND NORTHWEST


KENTUCKY... WHERE THERE IS SOME POTENTIAL FOR 2 TO 4 INCHES OF SNOW BY MIDDAY WEDNESDAY.

THERE STILL REMAINS SOME UNCERTAINTY AS TO THE EXACT TRACK OF THE SYSTEM... AND HENCE EXACTLY
TRANSITION LINES FROM SNOW TO SLEET... FREEZING RAIN AND POSSIBLY EVEN PLAIN RAIN WILL OCCUR. PLEASE
STAY TUNED FOR FUTURE UPDATES AS THE EVENT NEARS.

LAST UPDATED ON JANUARY 18TH 2016 BY DEE LOFLIN

<https://showmetimes.com/Blogpost/v3db/Special-Weather-Statement-Issued-for-Stoddard-County-Missouri>

[Go to post](#)



More from ShowMe Times:

TOP

Special Weather Alert - Bitter Cold Wind Chill

JANUARY 10TH 2016 BY STAFF WRITER

Special Weather Alert - Bitter Cold Wind Chill

...DANGEROUSLY COLD WIND CHILLS THIS MORNING...

TEMPERATURES ARE NOT EXPECTED TO RISE MUCH THROUGH NOON. MOST LOCATIONS WILL REMAIN
IN THE TEENS TO LOWER 20S.

THESE TEMPERATURES, COMBINED WITH BRISK NORTHWEST WINDS PRODUCING GUSTS RANGING

FROM 20 TO 35 MILES AN HOUR...WILL KEEP WIND CHILLS IN THE SINGLE DIGITS THIS MORNING. A FEW LOCATIONS IN SOUTHEAST MISSOURI AND THE PURCHASE AREA OF WEST KENTUCKY COULD SEE WIND CHILLS REACHING UP INTO THE LOWER TEENS.

IF YOU MUST TRAVEL OUTDOORS THIS MORNING...BUNDLE UP WITH LAYERS OF CLOTHING AND WEAR A HAT AND GLOVES TO PROTECT YOUR SKIN FROM THE SUB-FREEZING TEMPERATURES.

IF YOU HAVE ANIMALS THAT SUSCEPTIBLE TO THE COLD WEATHER, BRING THEM INDOORS OR PROVIDE THEM WITH ADEQUATE FOOD AND SHELTER OUTDOORS.


MANY ROADWAYS THAT HAD MELTED SNOW ON THEM HAVE REFROZEN OVERNIGHT AND WILL REMAIN SLICK AND DANGEROUS THIS MORNING. OTHER ROADS, THAT WERE WET WITH RAIN SATURDAY EVENING MAY BE COATED WITH A THIN LAYER OF ICE. REGARDLESS OF THE ROAD SURFACE YOU MUST TRAVEL ON, USE CAUTION AND ALLOW EXTRA TIME TO REACH YOUR DESTINATION TODAY.

BEST ADVICE...IF YOU DO NOT HAVE TO TRAVEL THIS MORNING...STAY INDOORS

LAST UPDATED ON JANUARY 10TH 2016 BY DEE LOFLIN

<https://showmetimes.com/Blogpost/v2lt/Special-Weather-Alert--Bitter-Cold-Wind-Chill>

Go to post



More from ShowMe Times:

TOP

Possible Snow Accumulation on Saturday

JANUARY 08TH 2016 BY DEE LOFLIN

Possible Snow Accumulation on Saturday

...MINOR SNOW ACCUMULATIONS POSSIBLE SATURDAY NIGHT...

WITH THE PASSAGE OF A STORM SYSTEM...THE FIRST MEASURABLE SNOWFALL OF THE SEASON IS POSSIBLE SATURDAY NIGHT. AT THIS TIME...IT LOOKS LIKE RAIN WILL BEGIN TO MIX WITH OR CHANGE TO SNOW OVER FAR SOUTHWEST ILLINOIS AND FAR SOUTHEAST MISSOURI STARTING LATE SATURDAY AFTERNOON. THIS CHANGE OVER PROCESS IS EXPECTED TO CONTINUE FROM WEST TO EAST SATURDAY EVENING INTO THE OVERNIGHT HOURS.


TOTAL SNOW ACCUMULATIONS ARE EXPECTED TO RANGE FROM 1-2 INCHES GENERALLY NORTH AND WEST OF A LINE FROM MOUNT VERNON ILLINOIS TO VAN BUREN MISSOURI WITH THE REMAINDER OF THE AREA GETTING ANYWHERE FROM A DUSTING TO ONE HALF INCH.

AS WE DRAW CLOSER TO THIS EVENT...THE DETAILS WILL LIKELY BE ADJUSTED WITH TIME...SO STAY TUNED TO YOUR FAVORITE MEDIA SOURCE FOR THE LATEST INFORMATION.

LAST UPDATED ON JANUARY 08TH 2016 BY DEE LOFLIN

<https://showmetimes.com/Blogpost/v2lg/Possible-Snow-Accumulation-on-Saturday>

[Go to post](#)



More from ShowMe Times:

[TOP](#)

Flood Warning Issued for St. Francis River at Fisk

JANUARY 06TH 2016 BY DEE LOFLIN

Flood Warning Issued for St. Francis River at Fisk

Stoddard County, Missouri - The National Weather Service at Paducah, Kentucky has issued a Flood Warning for the area of Fisk, Missouri in Stoddard County.

AT 9:00 AM WEDNESDAY THE STAGE WAS 20.0 FEET. * FLOOD STAGE IS 20.0 FEET. * FORECAST... THE RIVER V
CONTINUE TO FALL TO BELOW FLOOD STAGE BY AFTER MIDNIGHT TOMORROW. * IMPACT... AT 20.0 FEET...
CONSIDERABLE FLOODING OCCURS.

&&

More Information

... THE FLOOD WARNING CONTINUES FOR THE FOLLOWING RIVERS IN ILLINOIS...

LITTLE WABASH RIVER AT CARMi AFFECTING GALLATIN... WAYNE AND WHITE COUNTIES

.THE LITTLE WABASH RIVER AT CARMi WILL REMAIN IN MAJOR FLOODING THROUGH TOMORROW.
RIVER LEVELS WILL CONTINUE TO SLOWLY FALL THROUGH THE WEEKEND.

PRECAUTIONARY/PREPAREDNESS ACTIONS...


SAFETY MESSAGE...

NEVER DRIVE CARS... TRUCKS OR SPORT UTILITY VEHICLES THROUGH FLOODED AREAS. THE
WATER MAY BE TOO DEEP TO ALLOW SAFE PASSAGE. NEVER ALLOW CHILDREN TO PLAY IN OR
NEAR FLOOD WATERS.

LAST UPDATED ON JANUARY 06TH 2016 BY DEE LOFLIN

<https://showmetimes.com/Blogpost/v2ka/Flood-Warning-Issued-for-St-Francis-River-at-Fisk>

[Go to post](#)



More from ShowMe Times:

[TOP](#)

Special Weather Statement for Stoddard County, Missouri

DECEMBER 30TH 2015 BY DEE LOFLIN

Special Weather Statement for Stoddard County, Missouri

Stoddard County, Missouri - The National Weather Service in Paducah, Kentucky has issued a Special Weather Statement for Stoddard County, Missouri.

... TURN AROUND DONT DROWN...

ALTHOUGH THE HEAVY RAIN HAS LEFT THE QUAD STATE REGION... **THE DANGERS OF FLOODING STILL REMAIN IN STODDARD COUNTY AND NEAR MAJOR RIVER SYSTEMS IN OUR AREA. DONT BECOME A FLOOD STATISTIC...** KEEP YOU AND YOUR FAMILY SAFE FROM HARMS WAY NEAR FLOOD WATERS.

THE RECENT HEAVY RAIN... **SNOW AND ICE THAT FELL ACROSS THE MIDWEST THE LAST SEVERAL DAYS IS DRIVING WATER FROM CREEKS AND STREAMS INTO MAJOR RIVERS ACROSS OUR AREA.** AS THESE LARGER RIVERS CONTINUE TO RISE... SOME TO NEAR RECORD LEVELS... THE WATER WILL BACK UP INTO SMALL RIVERS THAT FEED INTO THE MAJOR RIVERS.

IF YOUR TRAVELS TAKE YOU ACROSS BRIDGES OR ROADS THAT ARE PRONE TO RIVER FLOODING... PLEASE FOLLOW ANY SIGNS POSTED ON ANY ROAD CLOSURES ALONG YOUR ROUTE. MAKE PLANS TO USE ALTERNATE ROUTES TO REACH YOUR DESTINATION UNTIL THE FLOOD THREAT HAS LEFT THE AREA.

PLEASE CONTACT YOUR LOCAL HIGHWAY OR ROAD DEPARTMENT TO SEE WHERE ROADS ARE CLOSED IN YOUR AREA.

DO NOT DRIVE AROUND ANY POSTED BARRICADES... YOU ARE PUTTING YOURSELF... YOUR FAMILY... AND EMERGENCY WORKERS WHO MAY HAVE TO RESCUE YOU IN GRAVE DANGER. THE BARRICADES ARE THERE TO PROTECT YOUR SAFETY... DONT IGNORE THEM.


THE BEST ADVICE IS TO TURN AROUND... DONT DROWN. WHETHER THE WATER OVER THE ROAD IS OR IS NOT MOVING... THE ROAD MAY BE WASHED OUT AND COULD ALLOW YOUR CAR TO SINK IN THE WATER.

THESE FLOOD WATERS WILL EVENTUALLY RECEDE IN EARLY JANUARY. IN THE MEANTIME... AVOID FLOODED AT ALL COSTS... YOUR LIFE MAY DEPEND ON IT.

LAST UPDATED ON DECEMBER 30TH 2015 BY DEE LOFLIN

<https://showmetimes.com/Blogpost/v2ic/Special-Weather-Statement-for-Stoddard-County-Missouri>

Go to post



More from ShowMe Times:

TOP

Flood Warning Issued for St. Francis River at Fisk

DECEMBER 30TH 2015 BY DEE LOFLIN

Flood Warning Issued for Fisk

Stoddard County, Missouri - The National Weather Service issued a Flood Warning for the St. Francis River at Fisk.

THE NATIONAL WEATHER SERVICE IN PADUCAH, KENTUCKY HAS ISSUED

* FLOOD WARNING FOR THE ST. FRANCIS RIVER AT FISK. * FROM LATE FRIDAY NIGHT UNTIL FURTHER NOTICE
AM WEDNESDAY THE STAGE WAS 18.5 FEET. * FLOOD STAGE IS 20.0 FEET. * MINOR FLOODING IS FORECAST.
FORECAST... RISE ABOVE FLOOD STAGE SATURDAY MORNING AND CREST NEAR 21.1 FEET FRIDAY, JANUARY

IMPACT... AT 20.0 FEET... CONSIDERABLE FLOODING OCCURS

More Information

... THE NATIONAL WEATHER SERVICE IN PADUCAH, KENTUCKY HAS ISSUED A FLOOD WARNING FOR THE ST. FRANCIS RIVER IN SOUTHEAST MISSOURI...

AT FISK AFFECTING BUTLER AND STODDARD COUNTIES

.DUE TO THE HEAVY RAINS ACROSS SOUTHEAST MISSOURI DURING THE PAST WEEK, THE WAPPAPELLO DAM WILL BE RELEASING A LARGE ABOUT OF WATER OVER THE NEXT COUPLE OF DAYS. MINOR FLOODING WILL DEVELOP ALONG THE ST. FRANCIS RIVER AT FISK EARLY THIS WEEKEND.

PRECAUTIONARY/PREPAREDNESS ACTIONS...


SAFETY MESSAGE...

NEVER DRIVE CARS... TRUCKS OR SPORT UTILITY VEHICLES THROUGH FLOODED AREAS. THE WATER MAY BE TOO DEEP TO ALLOW SAFE PASSAGE. NEVER ALLOW CHILDREN TO PLAY IN OR NEAR FLOOD WATERS.

LAST UPDATED ON DECEMBER 30TH 2015 BY DEE LOFLIN

<https://showmetimes.com/Blogpost/v2ib/Flood-Warning-Issued-for-St-Francis-River-at-Fisk>

[Go to post](#)



More from ShowMe Times:

