

ShowMe Weather

SUBSCRIBE TO "SHOWME WEATHER"

ShowMe Gold Sponsors



[TOP](#)

Special Weather Alert - Bitter Cold Wind Chill

JANUARY 10TH 2016 BY STAFF WRITER

Special Weather Alert - Bitter Cold Wind Chill

...DANGEROUSLY COLD WIND CHILLS THIS MORNING...

TEMPERATURES ARE NOT EXPECTED TO RISE MUCH THROUGH NOON. MOST LOCATIONS WILL REMAIN IN THE TEENS TO LOWER 20S.

THESE TEMPERATURES, COMBINED WITH BRISK NORTHWEST WINDS PRODUCING GUSTS RANGING FROM 20 TO 35 MILES AN HOUR...WILL KEEP WIND CHILLS IN THE SINGLE DIGITS THIS MORNING. A FEW LOCATIONS IN SOUTHEAST MISSOURI AND THE PURCHASE AREA OF WEST KENTUCKY COULD SEE WIND CHILLS REACHING UP INTO THE LOWER TEENS.

IF YOU MUST TRAVEL OUTDOORS THIS MORNING...BUNDLE UP WITH LAYERS OF CLOTHING AND WEAR A HAT AND GLOVES TO PROTECT YOUR SKIN FROM THE SUB-FREEZING TEMPERATURES.

IF YOU HAVE ANIMALS THAT SUSCEPTIBLE TO THE COLD WEATHER, BRING THEM INDOORS OR PROVIDE THEM WITH ADEQUATE FOOD AND SHELTER OUTDOORS.

MANY ROADWAYS THAT HAD MELTED SNOW ON THEM HAVE REFROZEN OVERNIGHT AND WILL REMAIN SLICK AND DANGEROUS THIS MORNING. OTHER ROADS, THAT WERE WET WITH RAIN SATURDAY EVENING MAY BE COATED WITH A THIN LAYER OF ICE. REGARDLESS OF THE ROAD SURFACE YOU MUST TRAVEL ON, USE CAUTION AND ALLOW EXTRA TIME TO REACH YOUR DESTINATION TODAY.

BEST ADVICE...IF YOU DO NOT HAVE TO TRAVEL THIS MORNING...STAY INDOORS

LAST UPDATED ON JANUARY 10TH 2016 BY DEE LOFLIN

<https://showmetimes.com/Blogpost/v2lt/Special-Weather-Alert--Bitter-Cold-Wind-Chill>

[Go to post](#)



More from ShowMe Times:

[TOP](#)

Possible Snow Accumulation on Saturday

JANUARY 08TH 2016 BY DEE LOFLIN

Possible Snow Accumulation on Saturday

...MINOR SNOW ACCUMULATIONS POSSIBLE SATURDAY NIGHT...

WITH THE PASSAGE OF A STORM SYSTEM...THE FIRST MEASURABLE SNOWFALL OF THE SEASON IS POSSIBLE SATURDAY NIGHT. AT THIS TIME...IT LOOKS LIKE RAIN WILL BEGIN TO MIX WITH OR CHANGE TO SNOW OVER FAR SOUTHWEST ILLINOIS AND FAR SOUTHEAST MISSOURI STARTING LATE SATURDAY AFTERNOON. THIS CHANGE OVER PROCESS IS EXPECTED TO CONTINUE FROM WEST TO EAST SATURDAY EVENING INTO THE OVERNIGHT HOURS.


TOTAL SNOW ACCUMULATIONS ARE EXPECTED TO RANGE FROM 1-2 INCHES GENERALLY NORTH AND WEST OF A LINE FROM MOUNT VERNON ILLINOIS TO VAN BUREN MISSOURI WITH THE REMAINDER OF THE AREA GETTING ANYWHERE FROM A DUSTING TO ONE HALF INCH.

AS WE DRAW CLOSER TO THIS EVENT...THE DETAILS WILL LIKELY BE ADJUSTED WITH TIME...SO STAY TUNED TO YOUR FAVORITE MEDIA SOURCE FOR THE LATEST INFORMATION.

LAST UPDATED ON JANUARY 08TH 2016 BY DEE LOFLIN

<https://showmetimes.com/Blogpost/v2lg/Possible-Snow-Accumulation-on-Saturday>

[Go to post](#)



More from ShowMe Times:

[TOP](#)

Flood Warning Issued for St. Francis River at Fisk

JANUARY 06TH 2016 BY DEE LOFLIN

Flood Warning Issued for St. Francis River at Fisk

Stoddard County, Missouri - The National Weather Service at Paducah, Kentucky has issued a Flood Warning for the area of Fisk, Missouri in Stoddard County.

AT 9:00 AM WEDNESDAY THE STAGE WAS 20.0 FEET. * FLOOD STAGE IS 20.0 FEET. * FORECAST... THE RIVER WILL CONTINUE TO FALL TO BELOW FLOOD STAGE BY AFTER MIDNIGHT TOMORROW. * IMPACT... AT 20.0 FEET... CONSIDERABLE FLOODING OCCURS.

&&

More Information

... THE FLOOD WARNING CONTINUES FOR THE FOLLOWING RIVERS IN ILLINOIS...

LITTLE WABASH RIVER AT CARMi AFFECTING GALLATIN... WAYNE AND WHITE COUNTIES

.THE LITTLE WABASH RIVER AT CARMi WILL REMAIN IN MAJOR FLOODING THROUGH TOMORROW. RIVER LEVELS WILL CONTINUE TO SLOWLY FALL THROUGH THE WEEKEND.

PRECAUTIONARY/PREPAREDNESS ACTIONS...


SAFETY MESSAGE...

NEVER DRIVE CARS... TRUCKS OR SPORT UTILITY VEHICLES THROUGH FLOODED AREAS. THE WATER MAY BE TOO DEEP TO ALLOW SAFE PASSAGE. NEVER ALLOW CHILDREN TO PLAY IN OR NEAR FLOOD WATERS.

LAST UPDATED ON JANUARY 06TH 2016 BY DEE LOFLIN

<https://showmetimes.com/Blogpost/v2ka/Flood-Warning-Issued-for-St-Francis-River-at-Fisk>

[Go to post](#)



More from ShowMe Times:

[TOP](#)

Special Weather Statement for Stoddard County, Missouri

DECEMBER 30TH 2015 BY DEE LOFLIN

Special Weather Statement for Stoddard County, Missouri

Stoddard County, Missouri - The National Weather Service in Paducah, Kentucky has issued a Special Weather Statement for the Stoddard County, Missouri area.

... TURN AROUND DONT DROWN...

ALTHOUGH THE HEAVY RAIN HAS LEFT THE QUAD STATE REGION... **THE DANGERS OF FLOODING STILL REMAIN IN OUR AREA. AND NEAR MAJOR RIVER SYSTEMS IN OUR AREA. DONT BECOME A FLOOD STATISTIC...** KEEP YOU AND YOUR FAMILY SAFE FROM HARMS WAY NEAR FLOOD WATERS.

THE RECENT HEAVY RAIN... **SNOW AND ICE THAT FELL ACROSS THE MIDWEST THE LAST SEVERAL DAYS IS DRIVING WATER FROM CREEKS AND STREAMS INTO MAJOR RIVERS ACROSS OUR AREA.** AS THESE LARGER RIVERS CONTINUE TO RISE... SOME TO NEAR RECORD LEVELS... THE WATER WILL BACK UP INTO SMALL RIVERS THAT FEED INTO THE MAJOR RIVERS.

IF YOUR TRAVELS TAKE YOU ACROSS BRIDGES OR ROADS THAT ARE PRONE TO RIVER FLOODING... PLEASE BE ALERT FOR SIGNS OR POSTED ON ANY ROAD CLOSURES ALONG YOUR ROUTE. MAKE PLANS TO USE ALTERNATE ROUTES TO REACH YOUR DESTINATION UNTIL THE FLOOD THREAT HAS LEFT THE AREA.

PLEASE CONTACT YOUR LOCAL HIGHWAY OR ROAD DEPARTMENT TO SEE WHERE ROADS ARE CLOSED IN YOUR AREA.

DO NOT DRIVE AROUND ANY POSTED BARRICADES... YOU ARE PUTTING YOURSELF... YOUR FAMILY... AND EMERGENCY WORKERS WHO MAY HAVE TO RESCUE YOU IN GRAVE DANGER. THE BARRICADES ARE THERE FOR YOUR SAFETY... DONT IGNORE THEM.

THE BEST ADVICE IS TO TURN AROUND... DONT DROWN. WHETHER THE WATER OVER THE ROAD IS OR IS NOT MOVING... THE ROAD MAY BE WASHED OUT AND COULD ALLOW YOUR CAR TO SINK IN THE WATER.

THESE FLOOD WATERS WILL EVENTUALLY RECEDE IN EARLY JANUARY. IN THE MEANTIME... AVOID FLOODED AREAS AT ALL COSTS... YOUR LIFE MAY DEPEND ON IT.

LAST UPDATED ON DECEMBER 30TH 2015 BY DEE LOFLIN

<https://showmetimes.com/Blogpost/v2ic/Special-Weather-Statement-for-Stoddard-County-Missouri>

[Go to post](#)



More from ShowMe Times:

[TOP](#)

Flood Warning Issued for St. Francis River at Fisk

DECEMBER 30TH 2015 BY DEE LOFLIN

[Flood Warning Issued for Fisk](#)

Stoddard County, Missouri - The National Weather Service issued a Flood Warning for the St. Francis River at Fisk.

THE NATIONAL WEATHER SERVICE IN PADUCAH, KENTUCKY HAS ISSUED

* FLOOD WARNING FOR THE ST. FRANCIS RIVER AT FISK. * FROM LATE FRIDAY NIGHT UNTIL FURTHER NOTICE... AM WEDNESDAY THE STAGE WAS 18.5 FEET. * FLOOD STAGE IS 20.0 FEET. * MINOR FLOODING IS FORECAST. FORECAST... RISE ABOVE FLOOD STAGE SATURDAY MORNING AND CREST NEAR 21.1 FEET FRIDAY, JANUARY... IMPACT... AT 20.0 FEET... CONSIDERABLE FLOODING OCCURS

More Information

... THE NATIONAL WEATHER SERVICE IN PADUCAH, KENTUCKY HAS ISSUED A FLOOD WARNING FOR THE ST. FRANCIS RIVER IN SOUTHEAST MISSOURI...

AT FISK AFFECTING BUTLER AND STODDARD COUNTIES

.DUE TO THE HEAVY RAINS ACROSS SOUTHEAST MISSOURI DURING THE PAST WEEK, THE WAPPAPELLO DAM WILL BE RELEASING A LARGE ABOUT OF WATER OVER THE NEXT COUPLE OF DAYS. MINOR FLOODING WILL DEVELOP ALONG THE ST. FRANCIS RIVER AT FISK EARLY THIS WEEKEND.

PRECAUTIONARY/PREPAREDNESS ACTIONS...


SAFETY MESSAGE...

NEVER DRIVE CARS... TRUCKS OR SPORT UTILITY VEHICLES THROUGH FLOODED AREAS. THE WATER MAY BE TOO DEEP TO ALLOW SAFE PASSAGE. NEVER ALLOW CHILDREN TO PLAY IN OR NEAR FLOOD WATERS.

LAST UPDATED ON DECEMBER 30TH 2015 BY DEE LOFLIN

<https://showmetimes.com/Blogpost/v2ib/Flood-Warning-Issued-for-St-Francis-River-at-Fisk>

[Go to post](#)



More from ShowMe Times:

[TOP](#)

Latest Road Closures in Missouri Including Stoddard County

DECEMBER 28TH 2015 BY DEE LOFLIN

Latest Road Closures in Missouri Including Stoddard County

Missouri - Road Closures!

The Missouri Department of Transportation has closed routes in Southeast Missouri due to the recent flooding. Motorists are urged to use extreme caution and plan alternate routes.

Routes that are closed include:

Bollinger County

- **Route H – from CR 702 to Route 51**

Butler County

- **Route 158 – from Route 67 to Route 142**
- **Route 142 – from Route EE to CR 353**
- **Route 142 – Route 67 to Naylor City Limits**
- **Route N – from CR 243 to CR 231**

Cape Girardeau County

- **Route A – from Route U to CR 255**
- **South Kingshighway in Cape – from Route 74 to Diversion Channel**

Carter County

- **Route M – over Mill Creek**
- **Route Z – near CR 206**

Douglas County

- **Route Y – over Cowskin Creek**
- **Route FF- over Hunter Creek**
- **Route U – over Bryant Creek**
- **Route EE – over North Fork River**
- **Route 76 – over Fox Creek**

Dunklin County


- **Route DD – from Route 53 to CR 228**
- **Route B – from Route BB to Route 62**

Howell County

- **Route V – from Route 60 to the Texas County line**

<https://showmetimes.com/Blogpost/v2hg/Latest-Road-Closures-in-Missouri-Including-Stoddard-County>

[Go to post](#)



More from ShowMe Times:

[TOP](#)

Updated Road Closures for Missouri - Including Stoddard County, Missouri

DECEMBER 28TH 2015 BY DEE LOFLIN

[Updated Road Closures for Missouri - Including Stoddard County, Missouri](#)

The Missouri Department of Transportation has closed routes in Southeast Missouri due to the recent flooding. Motorists are urged to use extreme caution and plan alternate routes.

Routes that are closed include:

Bollinger County

- Route H – from CR 702 to Route 51

Butler County

- Route 158 – from Route 67 to Route 142
- Route 142 – from Route EE to CR 353
- Route 142 – Route 67 to Naylor City Limits
- Route N – from CR 243 to CR 231

Cape Girardeau County

- Route A – from Route U to CR 255
- South Kingshighway in Cape – from Route 74 to Diversion Channel

Carter County

- Route M – over Mill Creek
- Route Z – near CR 206

Douglas County

- Route Y – over Cowskin Creek
- Route FF- over Hunter Creek
- Route U – over Bryant Creek
- Route EE – over North Fork River
- Route 76 – over Fox Creek

Dunklin County


- Route DD – from Route 53 to CR 228

Howell County

- Route Y – from Route 60 to the Texas County line
- Route U – from Route 60 to Route N

<https://showmetimes.com/Blogpost/v2hb/Updated-Road-Closures-for-Missouri--Including-Stoddard-County-Missouri>

[Go to post](#)



More from ShowMe Times:

