



[TOP](#)

Ohio River Bridge to Close at Midnight Thursday

DECEMBER 30TH 2015 BY DEE LOFLIN

Ohio River Bridge to Close at Midnight Thursday

Ballard County, Kentucky - The Kentucky Transportation will close the Ohio River “Cairo” Bridge and US 51 South of Wickliffe near the Ballard-Carlisle County line at midnight on Thursday, December 31, 2015.


According to Kentucky Transportation Cabinet District #1 they are required to close US 51 at the 6-mile marker between Wickliffe and the bridge at a little over 55 feet, thus cutting off access to the bridge.

There are about 5,000 plus cars and trucks that cross the bridge each day. Drivers are advised to plan ahead and consider alternate routes of travel.

LAST UPDATED ON DECEMBER 30TH 2015 BY DEE LOFLIN

<https://showmetimes.com/Blogpost/v2ie/Ohio-River-Bridge-to-Close-at-Midnight-Thursday>

[Go to post](#)



More from ShowMe Times:

[Updated Road Closures Due to High Water](#) [Flooded Roadways in Southeast Missouri](#)

[Updated Road Closures Due to High Water](#)

[Flooded Roadways in Southeast Missouri](#)

[Ramp 25 South to US 60 Reduced for Pavement Repairs](#) [Route K in Stoddard County Reduced for Tree Trimming](#)

[Ramp 25 South to US 60 Reduced for Pavement Repairs](#)

[Route K in Stoddard County Reduced for Tree Trimming](#)

[TOP](#)

Updated Road Closures Due to High Water

DECEMBER 30TH 2015 BY DEE LOFLIN

[Updated Road Closures Due to High Water](#)

Missouri - Flooded Roadways in Southeast Missouri as of 10:00 a.m. Wednesday, December 30, 2015.

Update 10 am

Flooded Roadways Southeast MO

Bollinger County

- **Route H – from CR 702 to Route 51**

Butler County

- **Route 158 – from Route 67 to Route 142**
- **Route 142 – from Route EE to CR 353**
- **Route N – from CR 243 to CR 231**
- **Route 53 – from Route HH to Route 51**
- **Route MM – from CR 355 to end of state maintenance**

Cape Girardeau County

- **South Kingshighway in Cape – from Route 74 to Diversion Channel**
- **Route 74 – from Route 25 to Diversion Channel**
- **Route U – from Route A to CR 391**
- **Route 177 – from Cape Rock to CR 640**
- **Route A – over Hubble Creek**
- **Route 25 – from Route 74 to Blomeyer**
- **Route N/U/T junction**

- **Ramp I-55 SB to MO 74**
- **Route 61 – right lane closed to Route 74**

Carter County

- **Route M – over Mill Creek**
- **Route Z – near CR 206**
- **Route Z – Skyline Drive to end of state maintenance**

Douglas County


- **Route Y – over Cowskin Creek**
- **Route FF- over Hunter Creek**
- **Route U – over Bryant Creek**
- **Route EE – over North Fork River**

Dunklin County

- **Route DD – from Route 53 to CR 228**
- **Route ZZ – from CR 721 to end of state maintenance**

<https://showmetimes.com/Blogpost/v2i8/Updated-Road-Closures-Due-to-High-Water>

[Go to post](#)



More from ShowMe Times:

[Flooded Roadways in Southeast Missouri](#) [Ramp 25 South to US 60 Reduced for Pavement Repairs](#)

Flooded Roadways in Southeast Missouri

Ramp 25 South to US 60 Reduced for Pavement Repairs

[Route K in Stoddard County Reduced for Tree Trimming](#) [U.S. 60 in Stoddard County Reduced for Repairs](#)

Route K in Stoddard County Reduced for Tree Trimming

U.S. 60 in Stoddard County Reduced for Repairs

[TOP](#)

Flooded Roadways in Southeast Missouri

DECEMBER 29TH 2015 BY DEE LOFLIN

[Flooded Roadways in Southeast Missouri](#)

Southeast Missouri - Flooded Roadways Southeast MO

Bollinger County

- **Route H – from CR 702 to Route 51**

Butler County

- **Route 158 – from Route 67 to Route 142**
- **Route 142 – from Route EE to CR 353**
- **Route 142 – Route 67 to Naylor City Limits**
- **Route N – from CR 243 to CR 231**
- **Route B – from CR 542 to Route O**

Cape Girardeau County

- **Route A – from Route U to CR 255**
- **South Kingshighway in Cape – from Route 74 to Diversion Channel**
- **Route 74 – from Route 25 to Diversion Channel**

Carter County

- **Route M – over Mill Creek**
- **Route Z – near CR 206**

Douglas County

- **Route Y – over Cowskin Creek**
- **Route FF- over Hunter Creek**
- **Route U – over Bryant Creek**
- **Route EE – over North Fork River**

Dunklin County


- **Route DD – from Route 53 to CR 228**
- **Route ZZ – from CR 721 to end of state maintenance**

Howell County

- **Route Y – from Route 60 to the Texas County line**
- **Route U – from Route 60 to Route N**

<https://showmetimes.com/Blogpost/v2hj/Flooded-Roadways-in-Southeast-Missouri>

[Go to post](#)



More from ShowMe Times:

[Ramp 25 South to US 60 Reduced for Pavement Repairs](#) [Route K in Stoddard County Reduced for Tree Trimming](#)

Ramp 25 South to US 60 Reduced for Pavement Repairs

Route K in Stoddard County Reduced for Tree Trimming

[U.S. 60 in Stoddard County Reduced for Repairs](#) [Route 60 Reduced for Pavement Repairs](#)

U.S. 60 in Stoddard County Reduced for Repairs

Route 60 Reduced for Pavement Repairs

[TOP](#)

Ramp 25 South to US 60 Reduced for Pavement Repairs

DECEMBER 17TH 2015 BY DEE LOFLIN

[Ramp 25 South to US 60 Reduced for Pavement Repairs](#)

Ramp 25 South to US 60 West in Stoddard County Reduced for Pavement Repairs

Ramp 25 South to U.S. 60 Westbound in Stoddard County will be reduced to one lane as

Missouri Department of Transportation crews perform pavement repairs.


This ramp is located from Route 25 South to U.S. 60 Westbound.

Weather permitting, work will take place Thursday, Dec. 17 and Friday, Dec. 18 from 7 a.m. to 5 p.m. daily.

LAST UPDATED ON DECEMBER 17TH 2015 BY DEE LOFLIN

<https://showmetimes.com/Blogpost/uvf9/Ramp-25-South-to-US-60-Reduced-for-Pavement-Repairs>

[Go to post](#)



More from ShowMe Times:

[Route K in Stoddard County Reduced for Tree Trimming](#) [U.S. 60 in Stoddard County Reduced for Repairs](#)

[Route K in Stoddard County Reduced for Tree Trimming](#)

[U.S. 60 in Stoddard County Reduced for Repairs](#)

[Route 60 Reduced for Pavement Repairs](#) [Shop With a Hero Needs Batteries for Children's Toys](#)

[Route 60 Reduced for Pavement Repairs](#)

[Shop With a Hero Needs Batteries for Children's Toys](#)

[TOP](#)

Route K in Stoddard County Reduced for Tree

Trimming

DECEMBER 14TH 2015 BY DEE LOFLIN

Route K in Stoddard County Reduced for Tree Trimming

Route K in Stoddard County Reduced for Tree Trimming

Route K in Stoddard County will be reduced to one lane as Missouri Department of Transportation crews trim trees along the roadway.

This section of roadway is located from Route 25 to Route M.

Work will take place, weather permitting Tuesday, Dec. 15 through Friday, Dec. 18 from 7:30 a.m. to 3 p.m. daily.

The work zone will be marked with signs. Motorists are urged to use extreme caution while traveling near the area.

For additional information, contact MoDOT's Customer Service Center toll-free at 1-888-ASK-MODOT (1-888-275-6636) or visit www.modot.org/southeast.

LAST UPDATED ON DECEMBER 14TH 2015 BY DEE LOFLIN

<https://showmetimes.com/Blogpost/uvek/Route-K-in-Stoddard-County-Reduced-for-Tree-Trimming>

[Go to post](#)



More from ShowMe Times:

[U.S. 60 in Stoddard County Reduced for Repairs](#)

U.S. 60 in Stoddard County
Reduced for Repairs

Route 60 Reduced for Pavement Repairs

Route 60 Reduced for Pavement
Repairs

Shop With a Hero Needs Batteries for Children's Toys | Watch Out for Little Ghosts and Goblins on Halloween

Shop With a Hero Needs Batteries
for Children's Toys

Watch Out for Little Ghosts and
Goblins on Halloween



SUBSCRIBE TO "LOCAL NEWS"

ShowMe Gold Sponsors