

ShowMe Weather

SUBSCRIBE TO "SHOWME WEATHER"

ShowMe Gold Sponsors



[TOP](#)

Wind Advisory Issued for Stoddard County, Missouri

DECEMBER 28TH 2015 BY DEE LOFLIN

Wind Advisory Issued for Stoddard County, Missouri

Stoddard County, Missouri - The National Weather Service in Paducah, Kentucky has issued a Wind Advisory for Stoddard County, Missouri.

.. WIND ADVISORY IN EFFECT UNTIL 6 PM CST THIS EVENING...

THE NATIONAL WEATHER SERVICE IN PADUCAH HAS ISSUED A WIND ADVISORY... WHICH IS IN EFFECT UNTIL THIS EVENING.

* TIMING... STRONG WINDS WILL BEGIN BETWEEN OVER SOUTHEAST MISSOURI BETWEEN NOON AND 100 PM. SPREAD INTO WEST KENTUCKY AND SOUTHERN ILLINOIS BY 200 PM.

* WINDS... WIND GUSTS TO 45 MPH ARE POSSIBLE

* IMPACTS... RECENT AND ON-GOING HEAVY RAINS HAVE SATURATED THE GROUND. ANY STRONG WINDS HA POTENTIAL TO UPROOT TREES. POWER OUTAGES ARE POSSIBLE IF THE TREES FALL ON POWER LINES.

PRECAUTIONARY/PREPAREDNESS ACTIONS...

A WIND ADVISORY IS ISSUED WHEN SUSTAINED WINDS ARE EXPECTED TO REACH 30 MPH OR GREATER FOR THAN ONE HOUR... OR WIND GUSTS ARE EXPECTED TO REACH 45 MPH FOR ANY DURATION.

&&

LAST UPDATED ON DECEMBER 28TH 2015 BY DEE LOFLIN

<https://showmetimes.com/Blogpost/v2h9/Wind-Advisory-Issued-for-Stoddard-County-Missouri>

[Go to post](#)



More from ShowMe Times:

[TOP](#)

Missouri Road Closures Due to Flooding

DECEMBER 28TH 2015 BY DEE LOFLIN

Missouri Road Closures Due to Flooding

Missouri - The Missouri Department of Transportation has closed routes in Southeast Missouri due to the recent flooding. Motorists are urged to use extreme caution and plan alternate routes.

Routes that are closed include:

Bollinger County

- Route H – from CR 702 to Route 51

Butler County

- Route 158 – from Route 67 to Route 142
- Route 142 – from Route EE to CR 353
- Route 142 – Route 67 to Naylor City Limits
- Route N – from CR 243 to CR 231

Cape Girardeau County

- Route A – from Route U to CR 255
- South Kingshighway in Cape – from Route 74 to Diversion Channel

Carter County

- Route M – over Mill Creek
- Route Z – near CR 206

Douglas County

- Route Y – over Cowskin Creek
- Route FF- over Hunter Creek
- Route U – over Bryant Creek
- Route EE – over North Fork River
- Route 76 – over Fox Creek


Dunklin County

- Route DD – from Route 53 to CR 228

Howell County

<https://showmetimes.com/Blogpost/v2h8/Missouri-Road-Closures-Due-to-Flooding>

[Go to post](#)



More from ShowMe Times:

[TOP](#)

Flash Flood Watch Issued for Stoddard County, Missouri

DECEMBER 25TH 2015 BY DEE LOFLIN

[Flash Flood Watch for Stoddard County, Missouri](#)

Stoddard County, Missouri - The National Weather Service in Paducah, Kentucky has issued a Flash Flood Watch from Saturday, noon through Monday afternoon for Stoddard County, Missouri.

... FLASH FLOOD WATCH REMAINS IN EFFECT FROM SATURDAY AFTERNOON THROUGH MONDAY AFTERNOON

THE FLASH FLOOD WATCH CONTINUES FOR

* PORTIONS OF SOUTHERN ILLINOIS AND SOUTHEAST MISSOURI... INCLUDING THE FOLLOWING AREAS... IN SOUTHERN ILLINOIS... EDWARDS... FRANKLIN... HAMILTON... JACKSON... JEFFERSON... PERRY IL... WABASH AND WAYNE IL... IN SOUTHEAST MISSOURI... BOLLINGER... BUTLER... CAPE GIRARDEAU... CARTER... NEW MADRID... PERRY MO... IN MISSOURI... SCOTT... STODDARD AND WAYNE MO.

* FROM SATURDAY AFTERNOON THROUGH MONDAY AFTERNOON

* RAIN WILL DEVELOP AGAIN BY SATURDAY... AND CONTINUE OFF AND ON THROUGH THE REMAINDER OF THE CHRISTMAS HOLIDAY WEEKEND AND ON INTO MONDAY. RAIN WILL BE HEAVY AT TIMES. FORECAST STORM TOTAL RAINFALL COULD EXCEED 4 INCHES BY THE TIME THE SYSTEM IS DEPARTING MONDAY EVENING. ISOLATED THUNDERSTORMS COULD CAUSE LOCALIZED HIGHER RAINFALL TOTALS... ESPECIALLY SUNDAY NIGHT AND MONDAY MORNING.

* THE GROUND IS WET AND WILL SATURATE QUICKLY WITH ADDITIONAL RAINS. MANY STREAMS AND CREEKS ARE ALREADY AT OR NEAR BANKFULL. ADDITIONAL ACCUMULATED INCHES OF RAINFALL WILL CAUSE SMALL RIVER AND STREAMS TO REACT QUICKLY. LOW LYING AND FLOOD PRONE AREAS WILL BE PARTICULARLY PRONE TO FLASH FLOODING.

PRECAUTIONARY/PREPAREDNESS ACTIONS...


A FLASH FLOOD WATCH MEANS THAT CONDITIONS MAY DEVELOP THAT LEAD TO FLASH FLOODING. FLASH FLOODING IS A VERY DANGEROUS SITUATION.

YOU SHOULD MONITOR LATER FORECASTS AND BE PREPARED TO TAKE ACTION SHOULD FLASH FLOOD WATCHES BE ISSUED.

LAST UPDATED ON DECEMBER 25TH 2015 BY DEE LOFLIN

<https://showmetimes.com/Blogpost/v2gt/Flash-Flood-Watch-Issued-for-Stoddard-County-Missouri>

[Go to post](#)



More from ShowMe Times:

[TOP](#)

Tornado Watch for Stoddard County

Tornado Watch for Stoddard County

Stoddard County, Missouri - The National Weather Service has issued a Tornado Watch for Stoddard County, Missouri.

THE NATIONAL WEATHER SERVICE HAS ISSUED TORNADO WATCH 558 IN EFFECT UNTIL 5 PM CST THIS AFTERNOON FOR THE FOLLOWING AREAS

IN ILLINOIS THIS WATCH INCLUDES 19 COUNTIES

IN SOUTHERN ILLINOIS

ALEXANDER EDWARDS FRANKLIN GALLATIN HAMILTON HARDIN JACKSON JEFFERSON JOHNSON MASSAC PEORIA
POPE PULASKI SALINE UNION WABASH WAYNE WHITE WILLIAMSON

IN INDIANA THIS WATCH INCLUDES 3 COUNTIES

IN SOUTHWEST INDIANA

GIBSON POSEY VANDERBURGH

IN KENTUCKY THIS WATCH INCLUDES 14 COUNTIES

IN WESTERN KENTUCKY

BALLARD CALDWELL CALLOWAY CARLISLE CRITTENDEN FULTON GRAVES HENDERSON HICKMAN LIVINGSTON
MARSHALL MCCracken UNION

IN MISSOURI THIS WATCH INCLUDES 11 COUNTIES

IN SOUTHEAST MISSOURI

BOLLINGER BUTLER CAPE GIRARDEAU CARTER MISSISSIPPI NEW MADRID PERRY RIPLEY SCOTT STODDARD

THIS INCLUDES THE CITIES OF... ALBION... BARDWELL... BENTON... BLOOMFIELD... CAIRO... CAPE GIRARDEAU...
CARBONDALE... CARMI... CHARLESTON... CLINTON... DONIPHAN... EDDYVILLE... ELIZABETHTOWN... EVANSVILLE...
FAIRFIELD... FORT BRANCH... GOLCONDA... HARRISBURG... HENDERSON... HERRIN... HICKMAN... JONESBORO...
HILL... MARION... MAYFIELD... MCLEANSBORO... METROPOLIS... MORGANFIELD... MOUND CITY... MOUNT CARMEL...
MOUNT VERNON... MURRAY... NEW MADRID... PADUCAH... PERRYVILLE... PIEDMONT... PINCKNEYVILLE... POPLAR
BLUFF... POSEYVILLE... PRINCETON... SHAWNEETOWN... SIKESTON... SMITHLAND... VAN BUREN... VIENNA... WEAVER...
FRANKFORT AND WICKLIFFE.

[Go to post](#)



More from ShowMe Times:

[TOP](#)

Dense Fog Advisory Issued for Stoddard County, Missouri

DECEMBER 23RD 2015 BY DEE LOFLIN

Dense Fog Advisory Issued for Stoddard County, Missouri

Stoddard County, Missouri - The National Weather Service has issued a Dense Fog Advisory for Stoddard County, Missouri, covering most of the Heartland.

... DENSE FOG ADVISORY IN EFFECT UNTIL MIDNIGHT CST TONIGHT...

THE NATIONAL WEATHER SERVICE IN PADUCAH HAS ISSUED A DENSE FOG ADVISORY... WHICH IS IN EFFECT UNTIL MIDNIGHT CST TONIGHT.

VISIBILITY... VISIBILITIES FROM ONE QUARTER MILE TO NEAR ZERO CAN BE EXPECTED. AREAS AFFECTED ARE GENERALLY EAST OF A LINE FROM MOUNT VERNON ILLINOIS TO CAPE GIRARDEAU TO POPLAR BLUFF MISSOURI AND NORTH AND WEST OF A LINE FROM CALHOUN TO MAYFIELD KENTUCKY.


* IMPACTS... MOTORISTS ACROSS THIS REGION SHOULD ALLOW EXTRA TIME TO REACH THEIR DESTINATIONS THIS EVENING AND BE PREPARED FOR SUDDEN DEVELOPMENT OF VERY THICK FOG AND DRIZZLE.

PRECAUTIONARY/PREPAREDNESS ACTIONS...

A DENSE FOG ADVISORY MEANS VISIBILITIES WILL FREQUENTLY BE REDUCED TO LESS THAN ONE QUARTER MILE... DRIVING... SLOW DOWN... USE YOUR LOW BEAM HEADLIGHTS... AND LEAVE PLENTY OF DISTANCE AHEAD OF

<https://showmetimes.com/Blogpost/v2gi/Dense-Fog-Advisory-Issued-for-Stoddard-County-Missouri>

[Go to post](#)



More from ShowMe Times:

[TOP](#)

Wind Advisory Issued for Stoddard County

DECEMBER 13TH 2015 BY DEE LOFLIN

[Wind Advisory Issued for Stoddard County](#)

Stoddard County, Missouri - The National Weather Service in Paducah, Kentucky has issued a Wind Advisory until 10:00 p.m. this evening, Sunday, December 13, 2015.


- ... WIND ADVISORY IN EFFECT FROM 3 PM THIS AFTERNOON TO 10 PM CST THIS EVENING...
- THE NATIONAL WEATHER SERVICE IN PADUCAH HAS ISSUED A WIND ADVISORY... WHICH IS IN EFFECT UNTIL 10 PM CST THIS EVENING FOR ALL OF SOUTHEAST MISSOURI.
- * TIMING... .WINDS ARE FORECAST TO INCREASE BY DARK AND CONTINUE STRONG AND GUSTY THROUGH MID TO LATE EVENING.
- * **WINDS... ..SUSTAINED SOUTH 20 TO 30 MPH WITH GUSTS TO 45 MPH.**

- * IMPACTS... TREE BRANCHES AND SMALL LIMBS MAY BE BROUGHT DOWN. HOLIDAY DECORATIONS AND OTHER OUTDOOR OBJECTS NOT TIED DOWN MAY BE BLOWN AROUND AND POSSIBLY DAMAGED.
- PRECAUTIONARY/PREPAREDNESS ACTIONS...
- A WIND ADVISORY IS ISSUED WHEN SUSTAINED WINDS ARE EXPECTED TO REACH 30 MPH OR GREATER FOR LONGER THAN ONE HOUR... OR WIND GUSTS ARE EXPECTED TO REACH 45 MPH FOR ANY DURATION.

LAST UPDATED ON DECEMBER 13TH 2015 BY DEE LOFLIN

<https://showmetimes.com/Blogpost/uvea/Wind-Advisory-Issued-for-Stoddard-County>

[Go to post](#)



More from ShowMe Times:

[TOP](#)

Mississippi River Flood Stage at 29.4 - Minor Flooding

NOVEMBER 30TH 2015 BY DEE LOFLIN

Mississippi River Flood Stage at 29.4 - Minor Flooding

Cape Girardeau, Missouri - Flood Warning continues for the Mississippi River area in Illinois and Missouri.


- .. THE FLOOD WARNING CONTINUES FOR THE MISSISSIPPI RIVER AFFECTING AREAS IN ILLINOIS AND MISSOURI...
- AT CAPE GIRARDEAU AFFECTING ALEXANDER... JACKSON... UNION... CAPE GIRARDEAU... PERRY AND SCOTT COUNTIES
- .HEAVY RAINFALL OVER THE PAST 3 DAYS ACROSS PORTIONS OF THE MISSISSIPPI RIVER BASIN HAVE PRODUCED RISING WATER LEVELS IN MANY LOCATIONS. MINOR FLOOD CONDITIONS ARE FORECAST TO DEVELOP AT CAPE GIRARDEAU, MO TOMORROW.
- PRECAUTIONARY/PREPAREDNESS ACTIONS...
- SAFETY MESSAGE...
- NEVER DRIVE CARS... TRUCKS OR SPORT UTILITY VEHICLES THROUGH FLOODED AREAS. THE WATER MAY BE TOO DEEP TO ALLOW SAFE PASSAGE. NEVER ALLOW CHILDREN TO PLAY IN OR NEAR FLOOD WATERS.

THE FLOOD WARNING CONTINUES FOR THE MISSISSIPPI RIVER AT CAPE GIRARDEAU. * FROM TUESDAY AFTERNOON UNTIL FURTHER NOTICE. * AT 10 AM MONDAY THE STAGE WAS 29.4 FEET. * FLOOD STAGE IS 32.0 FEET. * MINOR FLOODING IS FORECAST. * FORECAST... RISE ABOVE FLOOD STAGE BY TOMORROW AFTERNOON AND CREST NEAR 33.5 FEET BY THURSDAY MORNING. * IMPACT... AT 32.0 FEET... MINOR FLOODING OCCURS. THE MISSISSIPPI RIVER BACKS INTO SEVERAL CREEKS PRODUCING FLOODING.

LAST UPDATED ON NOVEMBER 30TH 2015 BY DEE LOFLIN

<https://showmetimes.com/Blogpost/uv97/Mississippi-River-Flood-Stage-at-294--Minor-Flooding->

[Go to post](#)



More from ShowMe Times:

