

ShowMe Weather

SUBSCRIBE TO "SHOWME WEATHER"

ShowMe Gold Sponsors



[TOP](#)

Flash Flood Watch Issued for Stoddard County

NOVEMBER 25TH 2015 BY DEE LOFLIN

Flash Flood Watch Issued for Stoddard County

Stoddard County, Missouri - The National Weather Service in Paducah, Kentucky has issued a Flash Flood Watch for Stoddard County, Missouri.

- ... FLASH FLOOD WATCH IN EFFECT FROM FRIDAY MORNING THROUGH LATE FRIDAY NIGHT...
- THE NATIONAL WEATHER SERVICE IN PADUCAH HAS ISSUED A
- * FLASH FLOOD WATCH FOR PORTIONS OF SOUTHERN ILLINOIS AND SOUTHEAST MISSOURI... GENERALLY ALONG AND WEST OF A LINE FROM PINCKNEYVILLE ILLINOIS TO NEW MADRID MISSOURI.
- * FROM FRIDAY MORNING THROUGH LATE FRIDAY NIGHT
- * WIDESPREAD RAINFALL AMOUNTS OF 2 TO 3 INCHES WITH SOME LOCALLY HIGHER AMOUNTS WILL LIKELY RESULT IN FLOODING.
- * THE GREATEST POTENTIAL FOR FLASH FLOODING WILL BE ALONG STREAMS AND RIVERS FLOWING THROUGH AND OUT OF THE MARK TWAIN NATIONAL FOREST IN SOUTHEAST MISSOURI.
- PRECAUTIONARY/PREPAREDNESS ACTIONS...
- A FLASH FLOOD WATCH MEANS THAT CONDITIONS MAY DEVELOP THAT LEAD TO FLASH FLOODING. FLASH FLOODING IS A VERY DANGEROUS SITUATION.
- YOU SHOULD MONITOR LATER FORECASTS AND BE PREPARED TO TAKE ACTION SHOULD FLASH FLOOD WARNINGS BE ISSUED.
- &&

More Information

- ... WIDESPREAD HEAVY RAINFALL EXPECTED FRIDAY AND FRIDAY NIGHT...
- .A PERSISTENT FETCH OF LOW-LEVEL MOISTURE FROM THE GULF OF MEXICO WILL INTERACT WITH A SLOW-MOVING COLD FRONT TO PRODUCE WIDESPREAD HEAVY RAINS OVER SOUTHEAST MISSOURI AND ADJACENT PORTIONS OF SOUTHERN ILLINOIS FRIDAY THROUGH FRIDAY NIGHT.

LAST UPDATED ON NOVEMBER 25TH 2015 BY DEE LOFLIN

<https://showmetimes.com/Blogpost/uv8k/Flash-Flood-Watch-Issued-for-Stoddard-County>

[Go to post](#)



More from ShowMe Times:

[TOP](#)

Flash Flood Warning Issued for Stoddard County

NOVEMBER 17TH 2015 BY DEE LOFLIN

Flash Flood Warning Issued for Stoddard County

Stoddard County, Missouri - The National Weather Service in Paducah, Kentucky has upgraded the Flash Flood Watch to a Flash Flood Warning for Stoddard County, Missouri. Some roads have been closed due to high water.


- THE FLASH FLOOD WARNING REMAINS IN EFFECT UNTIL 1045 PM CST FOR STODDARD... BUTLER... WAYNE AND BOLLINGER COUNTIES...
- AT 934 PM CST... DOPPLER RADAR INDICATED STEADY RAINS CONTINUING ACROSS THE WARNED AREA. OVER 4 INCHES OF RAIN HAS FALLEN IN SOME LOCATIONS TODAY... AND ANOTHER INCH OR SO IS LIKELY IN THE NEXT COUPLE OF HOURS. MANY ROADS ACROSS THE AREA ARE REPORTED TO HAVE AT LEAST SOME WATER OVER THEM. MANY DITCHES AND SMALL STREAMS ARE NEAR BANKFULL.
- SOME LOCATIONS THAT WILL EXPERIENCE FLOODING INCLUDE... POPLAR BLUFF... DEXTER... PIEDMONT... BERNIE... BLOOMFIELD... MARBLE HILL... ADVANCE... GREENVILLE... WAPPAPELLO LAKE AREA... SAM A BAKER STATE PARK... MOREHOUSE... PUXICO... NEELYVILLE... ESSEX... QULIN... BELL CITY... WILLIAMSVILLE... FISK... DUDLEY AND GLEN ALLEN.
- PRECAUTIONARY/PREPAREDNESS ACTIONS...

- BE ESPECIALLY CAUTIOUS AT NIGHT WHEN IT IS HARDER TO RECOGNIZE THE DANGERS OF FLOODING.

LAST UPDATED ON NOVEMBER 17TH 2015 BY DEE LOFLIN

<https://showmetimes.com/Blogpost/uv70/Flash-Flood-Warning-Issued-for-Stoddard-County>

[Go to post](#)



More from ShowMe Times:

[TOP](#)

Flash Flood Watch Issued for Stoddard County

NOVEMBER 16TH 2015 BY DEE LOFLIN

Flash Flood Watch Issued for Stoddard County

Stoddard County, Missouri - The National Weather Service in Paducah, Kentucky has issued a Flash Flood Watch for Stoddard County.


- FLASH FLOOD WATCH IN EFFECT FROM LATE TONIGHT THROUGH WEDNESDAY MORNING...
- THE NATIONAL WEATHER SERVICE IN PADUCAH HAS ISSUED A

- * FLASH FLOOD WATCH FOR ALL OF SOUTHEAST MISSOURI AND SOUTHERN ILLINOIS... AND A SMALL PART OF FAR SOUTHWEST KENTUCKY.
- * FROM LATE TONIGHT THROUGH WEDNESDAY MORNING
- * A LARGE SCALE STORM SYSTEM WILL BRING A VERY WET WEATHER FORECAST TODAY THROUGH WEDNESDAY. RAIN CHANCES GRADUALLY INCREASE THROUGH THE DAY TODAY... AND BY LATE TONIGHT... HEAVY RAIN SETS IN AND CONTINUES OFF AND ON THROUGH WEDNESDAY MORNING.
- FORECAST RAINFALL AMOUNTS WILL RANGE FROM AROUND 3 INCHES ALONG AND JUST WEST OF THE WABASH AND LOWER OHIO RIVERS... TO AS MUCH AS 4 OR 5 INCHES ACROSS SOUTHEAST MISSOURI AND FAR SOUTHWEST ILLINOIS. LOCALLY HEAVIER AMOUNTS ARE POSSIBLE.
- * THESE ACCUMULATIONS OVER SEVERAL DAYS MAY OVERWHELM LOCAL STORM DRAINS AND GUTTERS... ESPECIALLY IF THEY HAVE NOT BEEN CLEARED OF FALLING LEAVES AND OTHERWISE BUILT UP DEBRIS. AFTER THE FIRST RAINS SET IN... AND GROUNDS SLOWLY BEGIN TO SATURATE... ADDITIONAL HEAVY RAINS COMING... ESPECIALLY TUESDAY NIGHT... MAY RESULT IN RAPID RUNOFF AND FLASH FLOODING COULD OCCUR.
- PRECAUTIONARY/PREPAREDNESS ACTIONS...
- A FLASH FLOOD WATCH MEANS THAT CONDITIONS MAY DEVELOP THAT LEAD TO FLASH FLOODING. FLASH FLOODING IS A VERY DANGEROUS SITUATION.
- IF YOU ARE DRIVING AND ENCOUNTER A FLOODED ROADWAY... TURN AROUND AND DON'T DROWN. BE ON THE LOOK OUT FOR RISING WATERS... ESPECIALLY AT NIGHT WHEN THEY ARE HARDER TO SEE. SEEK HIGH GROUND IMMEDIATELY IF YOU ENCOUNTER RISING FLOOD WATERS.
- YOU SHOULD MONITOR LATER FORECASTS AND BE PREPARED TO TAKE ACTION SHOULD FLASH FLOOD WARNINGS BE ISSUED.

LAST UPDATED ON NOVEMBER 16TH 2015 BY DEE LOFLIN

<https://showmetimes.com/Blogpost/uv6d/Flash-Flood-Watch-Issued-for-Stoddard-County>

[Go to post](#)



More from ShowMe Times:

[TOP](#)

Severe Weather Expected Wednesday

NOVEMBER 08TH 2015 BY DEE LOFLIN

Severe Weather Expected Wednesday

Stoddard County, Missouri - Severe weather may be a concern across Arkansas and Missouri on Wednesday as a strong cold front and upper level storm system approach from the west.

Continue to monitor the latest forecasts and severe weather outlooks as this week progresses.

No watches or warnings have been issued yet for Stoddard County, Missouri.

LAST UPDATED ON NOVEMBER 08TH 2015 BY DEE LOFLIN

<https://showmetimes.com/Blogpost/uv4i/Severe-Weather-Expected-Wednesday>

[Go to post](#)



More from ShowMe Times:

[TOP](#)

Dense Fog Advisory for Stoddard County

NOVEMBER 03RD 2015 BY DEE LOFLIN

Dense Fog Advisory for Stoddard County

Stoddard County, Missouri - The National Weather Service in Paducah, Kentucky has issued a DENSE FOG ADVISORY for Stoddard County.

- DENSE FOG ADVISORY IN EFFECT UNTIL 9 AM CST WEDNESDAY...
- THE NATIONAL WEATHER SERVICE IN PADUCAH HAS ISSUED A DENSE FOG ADVISORY... WHICH IS IN EFFECT UNTIL 9 AM CST WEDNESDAY.
- * VISIBILITY... ACROSS SOUTHEAST MISSOURI AND SOUTHWEST ILLINOIS WILL LIKELY DROP QUICKLY BELOW A QUARTER OF A MILE THEN GRADUALLY LIFT NEAR DAYBREAK AS CLOUDS AND SOUTHERLY WINDS LIFT THE FOG. IN SOUTHERN ILLINOIS, LOCALLY DENSE FOG WILL DEVELOP ALONG AND NORTH OF ROUTE 13 NORTHWARD TO INTERSTATE 64. THE FOG SHOULD SLOWLY ERODE FROM THE SOUTH WEDNESDAY MORNING AS CLOUDS MOVE INTO THE AREA. FINALLY... LOCALLY DENSE FOG WILL DEVELOP IN NORTHWEST KENTUCKY NEAR OWENSBORO DURING THE EVENING, THEN WORK NORTH OVER PARTS OF SOUTHWEST INDIANA THROUGH DAYBREAK, BEFORE LIFTING.
- * IMPACTS... EVENING TRAVEL WILL BE PROBLEMATIC FOR TRAVELERS ON INTERSTATE 55 IN SOUTHEAST MISSOURI, AND FOR TRAVELERS ON THE ROADS BETWEEN INTERSTATE 64 AND ROUTE 13


IN SOUTHERN ILLINOIS. LOCALLY DENSE FOG MAY CAUSE SHARP CHANGES IN VISIBILITY FROM OWENSBORO KENTUCKY TO WINSLOW INDIANA LATE THIS EVENING AND THROUGH DAYBREAK WEDNESDAY. ALLOW EXTRA TIME FOR TRAVEL TONIGHT AND EARLY WEDNESDAY. MOST OF THE FOG SHOULD LIFT AND MOVE NORTH OF THE ADVISORY AREA BY 9 AM CST.

- PRECAUTIONARY/PREPAREDNESS ACTIONS...
- A DENSE FOG ADVISORY MEANS VISIBILITIES WILL FREQUENTLY BE REDUCED TO LESS THAN ONE QUARTER MILE. IF DRIVING... SLOW DOWN... USE YOUR HEADLIGHTS... AND LEAVE PLENTY OF DISTANCE AHEAD OF YOU.

LAST UPDATED ON NOVEMBER 03RD 2015 BY DEE LOFLIN

<https://showmetimes.com/Blogpost/uv3b/Dense-Fog-Advisory-for-Stoddard-County>

[Go to post](#)



More from ShowMe Times:

[TOP](#)

Heat Advisory Issued for Stoddard County

AUGUST 09TH 2015 BY DEE LOFLIN

Heat Advisory Issued for Stoddard County

Stoddard County, Missouri - The National Weather Service has issued a Heat Advisory for Stoddard County, Missouri.

- ... HEAT ADVISORY IN EFFECT FROM 1 PM THIS AFTERNOON TO 8 PM CDT THIS EVENING...
- THE NATIONAL WEATHER SERVICE IN PADUCAH HAS ISSUED A HEAT ADVISORY... WHICH IS IN EFFECT FROM 1 PM THIS AFTERNOON TO 8 PM CDT THIS EVENING.
- * HEAT INDEX VALUES WILL RANGE FROM 105 TO 109 IN AREAS TO THE WEST OF A LINE FROM GREENVILLE MISSOURI TO HICKMAN KENTUCKY THIS AFTERNOON.
- * A HEAT INDEX OF 105 IS GENERALLY CONSIDERED THE THRESHOLD WHERE THE BODY BEGINS TO SUCCUMB TO THE EFFECTS OF THE HEAT... MAKING HEAT EXHAUSTION AND HEAT STROKE A GREATER CONCERN IF PRECAUTIONS ARE NOT TAKEN.
- PRECAUTIONARY/PREPAREDNESS ACTIONS...
- A HEAT ADVISORY MEANS THAT A PERIOD OF HOT TEMPERATURES IS EXPECTED. THE COMBINATION OF HOT TEMPERATURES AND HIGH HUMIDITY WILL CREATE A SITUATION IN WHICH HEAT ILLNESSES ARE POSSIBLE. DRINK PLENTY OF FLUIDS... STAY IN AN AIR-CONDITIONED ROOM... STAY OUT OF THE SUN... AND CHECK UP ON RELATIVES AND NEIGHBORS.
- TAKE EXTRA PRECAUTIONS IF YOU WORK OR SPEND TIME OUTSIDE. WHEN POSSIBLE... RESCHEDULE STRENUOUS ACTIVITIES TO EARLY MORNING OR EVENING. KNOW THE SIGNS AND SYMPTOMS OF HEAT EXHAUSTION AND HEAT STROKE. WEAR LIGHT WEIGHT AND LOOSE FITTING CLOTHING WHEN POSSIBLE AND DRINK PLENTY OF WATER.
- TO REDUCE RISK DURING OUTDOOR WORK... THE OCCUPATIONAL SAFETY AND HEALTH ADMINISTRATION RECOMMENDS SCHEDULING FREQUENT REST BREAKS IN SHADED OR AIR CONDITIONED ENVIRONMENTS. ANYONE OVERCOME BY HEAT SHOULD BE MOVED TO A COOL AND SHADED LOCATION. HEAT STROKE IS AN EMERGENCY... CALL 9 1 1.

<https://showmetimes.com/Blogpost/uuh6/Heat-Advisory-Issued-for-Stoddard-County>

[Go to post](#)



More from ShowMe Times:

[TOP](#)

Flash Flood Watch

AUGUST 05TH 2015 BY DEE LOFLIN

[Flash Flood Watch](#)

Stoddard County, Missouri - The National Weather Service in Paducah, Kentucky has issued a Flash Flood Watch.

- ... FLASH FLOOD WATCH IN EFFECT FROM 10 AM CDT THIS MORNING THROUGH THURSDAY MORNING...
- THE NATIONAL WEATHER SERVICE IN PADUCAH HAS EXPANDED THE
- * FLASH FLOOD WATCH TO INCLUDE PORTIONS OF SOUTHERN ILLINOIS... WESTERN KENTUCKY AND SOUTHEAST MISSOURI... INCLUDING THE FOLLOWING AREAS... IN SOUTHERN ILLINOIS... ALEXANDER... HARDIN... JOHNSON... MASSAC... POPE AND PULASKI. IN WESTERN KENTUCKY... BALLARD... CALDWELL... CALLOWAY... CARLISLE... CHRISTIAN... CRITTENDEN... FULTON... GRAVES...

HICKMAN... HOPKINS... LIVINGSTON... LYON... MARSHALL...
MCCRACKEN... MUHLENBERG... TODD AND TRIGG. IN SOUTHEAST
MISSOURI... BUTLER... MISSISSIPPI... NEW MADRID... RIPLEY... SCOTT
AND STODDARD.

- * FROM 10 AM CDT THIS MORNING THROUGH THURSDAY MORNING.
- * SHOWERS AND THUNDERSTORMS WILL PRODUCE WIDESPREAD 2 TO 3 INCH RAINFALLS. SOME LOCALLY HIGHER AMOUNTS WILL BE POSSIBLE.
- * STRONG THUNDERSTORMS WILL PRODUCE TORRENTIAL RAINFALL THAT MAY QUICKLY INUNDATE DRAINAGE SYSTEMS... RESULTING IN FLASH FLOODING.
- PRECAUTIONARY/PREPAREDNESS ACTIONS...
- A FLASH FLOOD WATCH MEANS THAT CONDITIONS MAY DEVELOP THAT LEAD TO FLASH FLOODING. FLASH FLOODING IS A VERY DANGEROUS SITUATION.
- YOU SHOULD MONITOR LATER FORECASTS AND BE PREPARED TO TAKE ACTION SHOULD FLASH FLOOD WARNINGS BE ISSUED.

LAST UPDATED ON AUGUST 05TH 2015 BY DEE LOFLIN

<https://showmetimes.com/Blogpost/uuga/Flash-Flood-Watch>

[Go to post](#)



More from ShowMe Times:

