

SUBSCRIBE TO "SHOWME WEATHER"

ShowMe Gold Sponsors



TOP

# Updated Significant Weather Advisory

JULY 08TH 2015 BY DEE LOFLIN

- **Stoddard County, Missouri** - ... SIGNIFICANT WEATHER ADVISORY FOR UNION... NORTHWESTERN MASSAC... SALINE... JOHNSON... SOUTHEASTERN FRANKLIN... ALEXANDER... SOUTHERN HAMILTON... NORTHWESTERN POPE... PULASKI... WILLIAMSON... NORTHWESTERN MCCracken... NORTH CENTRAL BALLARD... BOLLINGER... CAPE GIRARDEAU... NORTHERN MISSISSIPPI... SOUTHEASTERN WAYNE... SCOTT... STODDARD AND EASTERN BUTLER COUNTIES UNTIL 1030 PM CDT...
- AT 922 PM CDT... DOPPLER RADAR WAS TRACKING A LINE OF STRONG THUNDERSTORMS ALONG A LINE EXTENDING FROM NEAR MARION TO NEAR CHALK BLUFF NATURAL AREA... AND MOVING EAST AT 40 MPH.
- WIND GUSTS UP TO 50 MPH WILL BE POSSIBLE WITH THESE STORMS.
- LOCATIONS IMPACTED INCLUDE... CAPE GIRARDEAU... MARION... SIKESTON... JACKSON... HERRIN... HARRISBURG... WEST FRANKFORT... DEXTER... CARTERVILLE... SCOTT CITY... ANNA... JOHNSTON CITY... CHAFFEE... MCLEANSBORO... BLOOMFIELD... JONESBORO... MARBLE HILL... VIENNA... ADVANCE AND ORAN.
- PRECAUTIONARY/PREPAREDNESS ACTIONS...
- TORRENTIAL RAINFALL IS ALSO OCCURRING WITH THESE STORMS... AND MAY LEAD TO FLASH FLOODING. DO NOT DRIVE YOUR VEHICLE THROUGH FLOODED ROADWAYS.
- FREQUENT CLOUD TO GROUND LIGHTNING IS OCCURRING WITH THESE STORMS. LIGHTNING CAN STRIKE 15 MILES AWAY FROM A THUNDERSTORM. SEEK A SAFE SHELTER INSIDE A BUILDING OR VEHICLE.

LAST UPDATED ON JULY 08TH 2015 BY DEE LOFLIN

<https://showmetimes.com/Blogpost/uub1/Updated-Significant-Weather-Advisory>

[Go to post](#)



More from ShowMe Times:

[TOP](#)

## Significant Weather Advisory for Central Stoddard County

JULY 08TH 2015 BY DEE LOFLIN

### Significant Weather Advisory for Central Stoddard County

**Stoddard County, Missouri** - A significant Weather Advisory has been issued for Central Stoddard County until 7:30 p.m.


- ... SIGNIFICANT WEATHER ADVISORY FOR EASTERN RIPLEY... WAYNE... EASTERN CARTER... SOUTHWESTERN BOLLINGER... CENTRAL STODDARD AND BUTLER COUNTIES UNTIL 730 PM CDT...
- AT 634 PM CDT... DOPPLER RADAR WAS TRACKING A STRONG THUNDERSTORM NEAR BUDAPEST... OR 15 MILES NORTHEAST OF DONIPHAN... MOVING NORTHEAST AT 50 MPH.
- WIND GUSTS UP TO 50 MPH WILL BE POSSIBLE WITH THIS STORM.
- LOCATIONS IMPACTED INCLUDE... POPLAR BLUFF... DEXTER... PIEDMONT... BERNIE... BLOOMFIELD... MARBLE HILL... GREENVILLE... WAPPAPELLO LAKE AREA... SAM A BAKER STATE PARK... PUXICO... NAYLOR... ESSEX... ELLSINORE... WILLIAMSVILLE... FISK... DUDLEY... GLEN ALLEN... FAIRDEALING... HARVIELL AND OXLY.
- PRECAUTIONARY/PREPAREDNESS ACTIONS...
- TORRENTIAL RAINFALL IS ALSO OCCURRING WITH THIS STORM... AND MAY LEAD TO FLASH FLOODING. DO NOT DRIVE YOUR VEHICLE THROUGH FLOODED ROADWAYS.

- FREQUENT CLOUD TO GROUND LIGHTNING IS OCCURRING WITH THIS STORM. LIGHTNING CAN STRIKE 15 MILES AWAY FROM A THUNDERSTORM. SEEK A SAFE SHELTER INSIDE A BUILDING OR VEHICLE.

LAST UPDATED ON JULY 08TH 2015 BY DEE LOFLIN

<https://showmetimes.com/Blogpost/uuav/Significant-Weather-Advisory-for-Central-Stoddard-County>

[Go to post](#)



More from ShowMe Times:

[TOP](#)

## Torando Watch Issued

JULY 08TH 2015 BY DEE LOFLIN

Torando Watch Issued

**Stoddard County, Missouri** - The National Weather Service has issued a Tornado Watch until 1 a.m. for Stoddard County and other areas.

- THE NATIONAL WEATHER SERVICE HAS ISSUED TORNADO WATCH 396 IN EFFECT UNTIL 1 AM CDT THURSDAY FOR THE FOLLOWING AREAS

- IN ILLINOIS THIS WATCH INCLUDES 19 COUNTIES
- IN SOUTHERN ILLINOIS
- ALEXANDER EDWARDS FRANKLIN GALLATIN HAMILTON HARDIN JACKSON JEFFERSON JOHNSON MASSAC PERRY POPE PULASKI SALINE UNION WABASH WAYNE WHITE WILLIAMSON
- IN INDIANA THIS WATCH INCLUDES 6 COUNTIES
- IN SOUTHWEST INDIANA
- GIBSON PIKE POSEY SPENCER VANDERBURGH WARRICK
- IN KENTUCKY THIS WATCH INCLUDES 9 COUNTIES
- IN WESTERN KENTUCKY
- BALLARD CRITTENDEN DAVIESS HENDERSON LIVINGSTON MCCracken MCLEAN UNION WEBSTER
- IN MISSOURI THIS WATCH INCLUDES 9 COUNTIES
- IN SOUTHEAST MISSOURI
- BOLLINGER BUTLER CAPE GIRARDEAU CARTER PERRY RIPLEY SCOTT STODDARD WAYNE
- THIS INCLUDES THE CITIES OF... ALBION... BLOOMFIELD... BOONVILLE... CAIRO... CALHOUN... CAPE GIRARDEAU... CARBONDALE... CARMI... DIXON... DONIPHAN... ELIZABETHTOWN... EVANSVILLE... FAIRFIELD... FORT BRANCH... GOLCONDA... HARRISBURG... HENDERSON... HERRIN... JONESBORO... MARBLE HILL... MARION... MCLEANSBORO... METROPOLIS... MORGANFIELD... MOUND CITY... MOUNT CARMEL... MOUNT VERNON... OWENSBORO... PADUCAH... PERRYVILLE... PETERSBURG... PIEDMONT... PINCKNEYVILLE... POPLAR BLUFF... POSEYVILLE... ROCKPORT... SHAWNEETOWN... SIKESTON... SMITHLAND... VAN BUREN... VIENNA... WEST FRANKFORT AND WICKLIFFE.

LAST UPDATED ON JULY 08TH 2015 BY DEE LOFLIN

<https://showmetimes.com/Blogpost/uuau/Torando-Watch-Issued>

[Go to post](#)



More from ShowMe Times:

[TOP](#)

## Flash Flood Watch Issued Through Wednesday Evening

JULY 07TH 2015 BY DEE LOFLIN

Flash Flood Watch Issued Through Wednesday Evening

**Stoddard County, Missouri** - The National Weather Service in Paducah, Kentucky has issued a Flash Flood Watch Through Wednesday evening.

- ... FLASH FLOOD WATCH IN EFFECT THROUGH WEDNESDAY EVENING...
- THE NATIONAL WEATHER SERVICE IN PADUCAH HAS ISSUED A
- \* FLASH FLOOD WATCH FOR PORTIONS OF SOUTHERN ILLINOIS... SOUTHWEST INDIANA... WESTERN KENTUCKY AND SOUTHEAST MISSOURI... INCLUDING THE FOLLOWING AREAS... IN SOUTHERN ILLINOIS... ALEXANDER... EDWARDS... FRANKLIN... GALLATIN... HAMILTON... HARDIN... JACKSON... JEFFERSON... JOHNSON... MASSAC... PERRY IL... POPE... PULASKI... SALINE... UNION IL... WABASH... WAYNE IL... WHITE AND WILLIAMSON. IN SOUTHWEST INDIANA... GIBSON... PIKE... POSEY... SPENCER... VANDERBURGH AND WARRICK. IN WESTERN KENTUCKY... BALLARD... CALDWELL... CALLOWAY... CARLISLE... CHRISTIAN... CRITTENDEN... DAVIESS... FULTON... GRAVES... HENDERSON... HICKMAN... HOPKINS... LIVINGSTON... LYON... MARSHALL... MCCracken... MCLEAN... MUHLENBERG... TODD... TRIGG... UNION KY AND WEBSTER. IN SOUTHEAST MISSOURI... BOLLINGER... BUTLER... CAPE GIRARDEAU... CARTER... MISSISSIPPI...

NEW MADRID... PERRY MO... RIPLEY... SCOTT... STODDARD AND WAYNE MO.

- \* THROUGH WEDNESDAY EVENING
- \* RADAR ESTIMATES SHOW 1 TO 2 INCHES OF RAIN HAS FALLEN ALREADY OVER BROAD SWATHS OF THE REGION... WHILE SOME LOCALLY HEAVIER REPORTS IN THE 3 TO 5 INCH RANGE HAD ALREADY CAUSED FLOODING. WITH RIVERS ALREADY IN FLOOD... MANY CREEKS AND STREAMS EITHER FLOODING OR NEAR BANKFULL... AND MORE RAIN ON THE WAY OVER THE NEXT 24 TO 36 HOURS... INCLUDING THE POTENTIAL FOR REPEAT HEAVY RAINS OVER THE SAME AREAS... ADDITIONAL FLASH FLOODING IS EXPECTED.
- PRECAUTIONARY/PREPAREDNESS ACTIONS...
- A FLASH FLOOD WATCH MEANS THAT CONDITIONS MAY DEVELOP THAT LEAD TO FLASH FLOODING. FLASH FLOODING IS A VERY DANGEROUS SITUATION.
- YOU SHOULD MONITOR LATER FORECASTS AND BE PREPARED TO TAKE ACTION SHOULD FLASH FLOOD WARNINGS BE ISSUED.

LAST UPDATED ON JULY 07TH 2015 BY DEE LOFLIN

<https://showmetimes.com/Blogpost/uuak/Flash-Flood-Watch-Issued-Through-Wednesday-Evening>

[Go to post](#)



More from ShowMe Times:

[TOP](#)

# Flood Advisory Issued for Stoddard County

JULY 07TH 2015 BY DEE LOFLIN

## Flood Advisory Issued for Stoddard County

**Stoddard County, Missouri** - The National Weather Service in Paducah, Kentucky has issued a Flood Advisory for Stoddard County.

- THE NATIONAL WEATHER SERVICE IN PADUCAH HAS ISSUED A
- \* FLOOD ADVISORY FOR... UNION COUNTY IN SOUTHERN ILLINOIS... ALEXANDER COUNTY IN SOUTHERN ILLINOIS... PULASKI COUNTY IN SOUTHERN ILLINOIS... CAPE GIRARDEAU COUNTY IN SOUTHEASTERN MISSOURI... SCOTT COUNTY IN SOUTHEASTERN MISSOURI... BOLLINGER COUNTY IN SOUTHEASTERN MISSOURI... STODDARD COUNTY IN SOUTHEASTERN MISSOURI...
- \* UNTIL 445 PM CDT
- \* AT 240 PM CDT... DOPPLER RADAR INDICATED HEAVY RAIN DUE TO THUNDERSTORMS. MANY OF THESE STORMS WILL DROP THEIR HEAVY RAIN IN REPEAT FASHION OVER THE SAME AREAS. THIS WILL CAUSE MINOR FLOODING IN THE ADVISORY AREA.
- \* SOME LOCATIONS THAT WILL EXPERIENCE FLOODING INCLUDE... CAPE GIRARDEAU... SIKESTON... JACKSON... DEXTER... SCOTT CITY... ANNA... CHAFFEE... CAIRO... BLOOMFIELD... JONESBORO... MARBLE HILL... ADVANCE... ORAN... MINER... BENTON... COBDEN... MOREHOUSE... PUXICO... BERTRAND AND MOUNDS.

LAST UPDATED ON JULY 07TH 2015 BY DEE LOFLIN

<https://showmetimes.com/Blogpost/uuaj/Flood-Advisory-Issued-for-Stoddard-County>

[Go to post](#)





More from ShowMe Times:

[TOP](#)

## Flash Flood Watch Issued for Stoddard County

JULY 01ST 2015 BY DEE LOFLIN

### Flash Flood Watch Issued for Stoddard County

**Stoddard County, Missouri** - The National Weather Service in Paducah, Kentucky has issued a Flash Flood Watch for Stoddard County, Missouri.

- .. FLASH FLOOD WATCH REMAINS IN EFFECT FROM 7 PM CDT THIS EVENING THROUGH THURSDAY EVENING...
- THE FLASH FLOOD WATCH CONTINUES FOR
- \* PORTIONS OF SOUTHERN ILLINOIS... WESTERN KENTUCKY AND SOUTHEAST MISSOURI... GENERALLY SOUTH OF A LINE FROM CARBONDALE ILLINOIS TO GREENVILLE KENTUCKY INCLUDING PADUCAH... CAPE GIRARDEAU... POPLAR BLUFF... MURRAY AND HOPKINSVILLE.
- \* FROM 7 PM CDT THIS EVENING THROUGH THURSDAY EVENING.
- \* RAINS WILL TOTAL 2 TO 3 INCHES ON AVERAGE TONIGHT THROUGH THURSDAY. THESE BROAD AND UNIFORM RAINFALL AMOUNTS WILL LEAD TO AREAL FLOODING. WHERE THUNDERSTORMS OCCUR AND REPEAT OVER THE SAME AREAS... LOCALLY HIGHER AMOUNTS TO 5 INCHES ARE A POSSIBILITY. THIS MAY CAUSE FLASH FLOODING.
- PRECAUTIONARY/PREPAREDNESS ACTIONS...
- A FLASH FLOOD WATCH MEANS THAT CONDITIONS MAY DEVELOP THAT LEAD TO FLASH FLOODING. FLASH FLOODING IS A VERY


DANGEROUS SITUATION.

- YOU SHOULD MONITOR LATER FORECASTS AND BE PREPARED TO TAKE ACTION SHOULD FLASH FLOOD WARNINGS BE ISSUED.

LAST UPDATED ON JULY 01ST 2015 BY DEE LOFLIN

<https://showmetimes.com/Blogpost/uu9e/Flash-Flood-Watch-Issued-for-Stoddard-County>

[Go to post](#)



More from ShowMe Times:

[TOP](#)

## Weekly Weather for Monday, June 29th - Friday, July 3rd

JUNE 29TH 2015 BY DEE LOFLIN

Weekly Weather for Monday, June 29th - Friday, July 3rd

**Stoddard County, Missouri** - Weekly Weather brought to you by Montgomery Bank, a proud sponsor of the ShowMe Times.

Monday - A 20 percent chance of showers and thunderstorms. Mostly sunny, with a high near 88. West southwest wind 9 to 11 mph. Monday evening partly cloudy, with a low around 69. West southwest wind 3 to 7 mph.

Tuesday - A 20 percent chance of showers and thunderstorms. Mostly sunny, with a high near 89. Light west wind increasing to 5 to 9 mph in the morning. Tuesday evening a 40 percent chance of showers and thunderstorms. Partly cloudy, with a low around 71. Southwest wind 5 to 7 mph.

Wednesday A 50 percent chance of showers and thunderstorms. Mostly cloudy, with a high near 85. Calm wind becoming southwest 5 to 8 mph in the afternoon. Wednesday evening showers and thunderstorms likely. Cloudy, with a low around 70. South wind around 7 mph.


Thursday - a chance of showers and thunderstorms. Mostly cloudy, with a high near 86. Southwest wind 7 to 9 mph. Thursday evening scattered thunderstorms. Low near 70F. Winds 5 to 10 mph with a chance of rain 50%.

Friday – scattered showers and thunderstorms. High 82F. Winds WSW at 10 to 15 mph with a chance of rain 50%. Friday evening occasional showers with a thunderstorm possible. Low 68F. Winds WNW at 5 to 10 mph. chance of rain 50%

LAST UPDATED ON JUNE 29TH 2015 BY DEE LOFLIN

<https://showmetimes.com/Blogpost/uu8p/Weekly-Weather-for-Monday-June-29th---Friday-July-3rd>

Go to post



More from ShowMe Times:

