

SUBSCRIBE TO "SHOWME WEATHER"

ShowMe Gold Sponsors



TOP

Severe Thunderstorm Watch Issued

APRIL 02ND 2015 BY DEE LOFLIN

Severe Thunderstorm Watch Issued

Stoddard County, Missouri - The National Weather Service in Paducah, Kentucky has issued a Severe Thunderstorm Watch for Stoddard County.

Issued by The National Weather Service Paducah, KY

Thu, Apr 2, 10:41 pm CDT

- THE NATIONAL WEATHER SERVICE HAS ISSUED SEVERE THUNDERSTORM WATCH 19 IN EFFECT UNTIL 6 AM CDT FRIDAY FOR THE FOLLOWING AREAS
- IN ILLINOIS THIS WATCH INCLUDES 19 COUNTIES
- IN SOUTHERN ILLINOIS
- ALEXANDER EDWARDS FRANKLIN GALLATIN HAMILTON HARDIN JACKSON JEFFERSON JOHNSON MASSAC PERRY POPE PULASKI SALINE UNION WABASH WAYNE WHITE WILLIAMSON
- IN KENTUCKY THIS WATCH INCLUDES 3 COUNTIES
- IN WESTERN KENTUCKY
- BALLARD CARLISLE MCCRACKEN
- IN MISSOURI THIS WATCH INCLUDES 11 COUNTIES
- IN SOUTHEAST MISSOURI
- BOLLINGER BUTLER CAPE GIRARDEAU CARTER MISSISSIPPI NEW MADRID PERRY RIPLEY SCOTT STODDARD WAYNE
- THIS INCLUDES THE CITIES OF... ALBION... BARDWELL... BLOOMFIELD... CAIRO... CAPE GIRARDEAU... CARBONDALE... CARMI... CHARLESTON... DONIPHAN... ELIZABETHTOWN... FAIRFIELD... GOLCONDA... HARRISBURG... HERRIN... JONESBORO... MARBLE HILL... MCLEANSBORO... METROPOLIS... MOUND CITY... MOUNT CARMEL... MOUNT VERNON... NEW MADRID... PADUCAH... PERRYVILLE... PIEDMONT... PINCKNEYVILLE... POPLAR BLUFF... SHAWNEETOWN... SIKESTON... VAN BUREN... VIENNA... WEST FRANKFORT AND WICKLIFFE.

LAST UPDATED ON APRIL 02ND 2015 BY DEE LOFLIN

<https://showmetimes.com/Blogpost/utps/Severe-Thunderstorm-Watch-Issued>

[Go to post](#)



More from ShowMe Times:

[TOP](#)

Flood Watch Issued for Stoddard County

APRIL 02ND 2015 BY DEE LOFLIN

Flood Watch Issued for Stoddard County

Stoddard County, Missouri - The National Weather Service has issued a Flood Watch until 7 p.m. for Stoddard County.


- .. FLOOD WATCH IN EFFECT FROM 7 PM THIS EVENING THROUGH 7 PM FRIDAY EVENING...
- THE NATIONAL WEATHER SERVICE IN PADUCAH HAS ISSUED A
- * FLOOD WATCH FOR PORTIONS OF SOUTHERN ILLINOIS... SOUTHWEST INDIANA... WESTERN KENTUCKY AND SOUTHEAST MISSOURI... INCLUDING THE FOLLOWING AREAS... IN SOUTHERN ILLINOIS... ALEXANDER... EDWARDS... FRANKLIN... GALLATIN... HAMILTON... HARDIN... JACKSON... JEFFERSON... JOHNSON... MASSAC... PERRY IL... POPE... PULASKI... SALINE... UNION IL... WABASH... WAYNE IL... WHITE AND WILLIAMSON. IN SOUTHWEST INDIANA... GIBSON... PIKE... POSEY... SPENCER... VANDERBURGH AND WARRICK. IN WESTERN KENTUCKY... BALLARD... CALDWELL... CARLISLE... CRITTENDEN... DAVIESS... FULTON... GRAVES... HENDERSON... HICKMAN... HOPKINS... LIVINGSTON... LYON... MARSHALL... MCCracken... MCLEAN... UNION KY AND WEBSTER. IN SOUTHEAST MISSOURI... BOLLINGER... BUTLER... CAPE GIRARDEAU... CARTER... MISSISSIPPI... NEW MADRID... PERRY MO... RIPLEY... SCOTT... STODDARD AND WAYNE MO.

- * FROM THIS EVENING THROUGH FRIDAY EVENING
- * TWO TO FOUR INCHES OF RAIN ARE EXPECTED DURING THE PERIOD GENERALLY NORTH AND WEST OF A LINE FROM GREENVILLE TO MURRAY KENTUCKY. LOCALLY HIGHER AMOUNTS ARE POSSIBLE IN THE WATCH AREA BUT THE AREAS MOST LIKELY TO SEE THE HIGHEST AMOUNTS ARE SOUTHEAST ILLINOIS AND SOUTHWEST INDIANA.
- PRECAUTIONARY/PREPAREDNESS ACTIONS...
- A FLOOD WATCH MEANS THERE IS A POTENTIAL FOR FLOODING BASED ON CURRENT FORECASTS.
- YOU SHOULD MONITOR LATER FORECASTS AND BE ALERT FOR POSSIBLE FLOOD WARNINGS. THOSE LIVING IN AREAS PRONE TO FLOODING SHOULD BE PREPARED TO TAKE ACTION SHOULD FLOODING DEVELOP.

LAST UPDATED ON APRIL 02ND 2015 BY DEE LOFLIN

<https://showmetimes.com/Blogpost/utpl/Flood-Watch-Issued-for-Stoddard-County>

[Go to post](#)



More from ShowMe Times:

[TOP](#)

Spring Snow and Below Freezing Temperatures Are

Possible

MARCH 27TH 2015 BY DEE LOFLIN


Spring Snow and Below Freezing Temperatures Are Possible

Stoddard County, Missouri - The National Weather Service in Paducah, Kentucky has issued a Special Weather Statement for our area.

- ... BELOW FREEZING TEMPERATURES MAY IMPACT EARLY GROWING VEGETATION THIS WEEKEND...
- THE MAJORITY OF PLANTS... VINES AND FRUIT TREES STILL REMAIN IN THE VERY EARLY BUDDING STAGES... SO THE BELOW FREEZING TEMPERATURES THIS WEEKEND WILL NOT HAVE A SIGNIFICANT IMPACT ON THESE TYPES OF VEGETATION.
- HOWEVER... THE GROWTH OF SOME RESIDENTIAL PLANTS AND FLOWERS HAVE BEEN ACCELERATED BY THE RECENT SPELL OF WARM DAYS EARLIER THIS WEEK. ALTHOUGH THESE PLANTS ARE RATHER HARDY AND CAN WITHSTAND TEMPERATURES IN THE 20S FOR SEVERAL HOURS... TEMPERATURES IN THE UPPER 20S TO LOWER 30S ARE EXPECTED WEST OF THE MISSISSIPPI RIVER... COVERING PARTS OF SOUTHEAST MISSOURI.
- THERE WILL BE A CHANCE OF SNOW LATE TONIGHT OVER PARTS OF SOUTHEAST MISSOURI. ANY ACCUMULATION OF SNOW IS EXPECTED TO REMAIN LESS THAN A HALF AN INCH AT MOST. THE SNOW WILL ACTUALLY SERVE TO INSULATE OUTDOOR PLANTS FROM THE MOST SEVERE ASPECTS OF THE COLD TEMPERATURES.
- TEMPERATURES TONIGHT ARE NOT EXPECTED TO FALL BELOW FREEZING UNTIL AFTER 4 AM CDT SATURDAY MORNING... BUT COULD REMAIN BELOW FREEZING UNTIL 10 AM CDT SATURDAY MORNING.
- ON SATURDAY NIGHT... TEMPERATURES WILL LIKELY FALL BELOW FREEZING AROUND 5 AM CDT SUNDAY MORNING... RISING ABOVE THE FREEZING MARK AROUND 8 AM CDT SUNDAY MORNING.
- IF YOU HAVE CONCERN ABOUT PROTECTING YOUR OWN PLANTS AND FLOWERS... THEN YOU STILL HAVE TIME TO COVER THEM UP EARLY THIS EVENING.
- ABOVE FREEZING TEMPERATURES SHOULD BE THE RULE FROM SUNDAY NIGHT AND THROUGHOUT NEXT WEEK.

<https://showmetimes.com/Blogpost/uton/Spring-Snow-and-Below-Freezing-Temperatures-Are-Possible>

[Go to post](#)



More from ShowMe Times:

[TOP](#)

Scattered Severe Storms Predicted for Our Area

MARCH 24TH 2015 BY DEE LOFLIN

Scattered Severe Storms Predicted for Our Area

Stoddard County, Missouri - According to the Weather Channel we are in uncharted circumstances noting that the U.S. has not had one tornado during the month of March. This is quite unusual for our area; however the first decent threat of severe thunderstorms this spring is in play Tuesday and Wednesday as two low-pressure systems ripple northeastward along a cold front from the southern Plains to the mid-Mississippi Valley.

Here is a look at the daily details:

Tuesday: Scattered severe storms should develop by late afternoon from far eastern Kansas and western Missouri to northeast Oklahoma and northwest Arkansas. This broken line of storms should then push east into the evening toward the mid-Mississippi Valley. Damaging wind gusts and large hail appear to be the primary threats, though a tornado cannot be ruled out.


Wednesday: Scattered severe thunderstorms should again break out by mid-late afternoon, this time near the intersection of a bulge in a surface dryline and cold front in Oklahoma, north Texas and southeast Kansas. During the evening, this activity is expected to form a squall line and push across central and southern Missouri and at least northern Arkansas. Damaging winds and large hail will again be the primary threats, but a tornado cannot be ruled out.

Always be prepared for severe weather!

LAST UPDATED ON MARCH 24TH 2015 BY DEE LOFLIN

<https://showmetimes.com/Blogpost/uto7/Scattered-Severe-Storms-Predicted-for-Our-Area>

[Go to post](#)



More from ShowMe Times:

[TOP](#)

Flood Warning Issued for Stoddard County

MARCH 13TH 2015 BY DEE LOFLIN

Flood Warning Issued for Stoddard County

Stoddard County, Missouri - The National Weather Service in Paducah, Kentucky has


issued a Flood Warning for Stoddard Coun

- * FLOOD WARNING FOR... RIPLEY COUNTY IN SOUTHEASTERN MISSOURI... WAYNE COUNTY IN SOUTHEASTERN MISSOURI... CARTER COUNTY IN SOUTHEASTERN MISSOURI... BOLLINGER COUNTY IN SOUTHEASTERN MISSOURI... STODDARD COUNTY IN SOUTHEASTERN MISSOURI... BUTLER COUNTY IN SOUTHEASTERN MISSOURI..
- UNTIL 615 PM CDT
- * AT 1219 PM CDT... DOPPLER RADAR INDICATED AREAS OF MODERATE TO HEAVY RAIN THAT WILL LIKELY CAUSE FLOODING. UP TO TWO INCHES OF RAIN HAVE ALREADY FALLEN... AND ANOTHER INCH OR SO IS EXPECTED DURING THE COURSE OF THE AFTERNOON.
- PRECAUTIONARY/PREPAREDNESS ACTIONS...
- EXCESSIVE RUNOFF FROM HEAVY RAINFALL WILL CAUSE FLOODING OF SMALL CREEKS AND STREAMS... AS WELL AS FARM AND COUNTRY ROADS. DO NOT ATTEMPT TO TRAVEL ACROSS FLOODED ROADS. FIND ALTERNATE ROUTES.

LAST UPDATED ON MARCH 13TH 2015 BY DEE LOFLIN

<https://showmetimes.com/Blogpost/utmi/Flood-Warning-Issued-for-Stoddard-County>

[Go to post](#)



More from ShowMe Times:

[TOP](#)

Flood Watch Issued for Stoddard County

MARCH 11TH 2015 BY DEE LOFLIN

Flood Watch Issued for Stoddard County

Stoddard County, Missouri - The National Weather Service in Paducah, Kentucky has issued a Flood Watch in effect from Thursday Evening through Saturday morning for Stoddard County, Missouri.

- THE NATIONAL WEATHER SERVICE IN PADUCAH HAS ISSUED A
- * FLOOD WATCH FOR PORTIONS OF SOUTHERN ILLINOIS... SOUTHWEST INDIANA... WESTERN KENTUCKY AND SOUTHEAST MISSOURI... INCLUDING THE FOLLOWING AREAS... IN SOUTHERN ILLINOIS... ALEXANDER... EDWARDS... FRANKLIN... GALLATIN... HAMILTON... HARDIN... JACKSON... JEFFERSON... JOHNSON... MASSAC... PERRY IL... POPE... PULASKI... SALINE... UNION IL... WABASH... WAYNE IL... WHITE AND WILLIAMSON. IN SOUTHWEST INDIANA... GIBSON... PIKE... POSEY... SPENCER... VANDERBURGH AND WARRICK. IN WESTERN KENTUCKY... BALLARD... CALDWELL... CALLOWAY... CARLISLE... CHRISTIAN... CRITTENDEN... DAVIESS... FULTON... GRAVES... HENDERSON... HICKMAN... HOPKINS... LIVINGSTON... LYON... MARSHALL... MCCracken... MCLEAN... MUHLENBERG... TODD... TRIGG... UNION KY AND WEBSTER. IN SOUTHEAST MISSOURI... BOLLINGER... BUTLER... CAPE GIRARDEAU... CARTER... MISSISSIPPI... NEW MADRID... PERRY MO... RIPLEY... SCOTT... STODDARD AND WAYNE MO.
- * FROM THURSDAY EVENING THROUGH SATURDAY MORNING
- * AN EXTENDED PERIOD OF MODERATE TO HEAVY RAIN IS EXPECTED TO OCCUR OVER THE QUAD STATE REGION LATE THIS WEEK AS A NEARLY STATIONARY PATTERN DEVELOPS OVER THE REGION. WIDESPREAD RAIN AMOUNTS OF 1.5 TO 3 INCHES WILL BE POSSIBLE BEFORE ALL IS SAID AND DONE SATURDAY MORNING. LOCALLY HIGHER AMOUNTS CANNOT BE RULED OUT... AS THIS SYSTEM WILL BE LADEN WITH MOISTURE FROM THE GULF OF MEXICO.

- * PLEASE MONITOR LATER FORECASTS AND BE ALERT FOR POSSIBLE FLOOD WARNINGS. THOSE LIVING IN AREAS PRONE TO FLOODING SHOULD BE PREPARED TO TAKE ACTION SHOULD FLOODING DEVELOP. THIS RAINFALL WILL ALSO LIKELY AGGRAVATE ONGOING RIVER FLOODING ACROSS THE REGION.
- PRECAUTIONARY/PREPAREDNESS ACTIONS...
- A FLOOD WATCH MEANS THERE IS A POTENTIAL FOR FLOODING BASED ON CURRENT FORECASTS.


More Information

- ... AN EXTENDED PERIOD OF MODERATE TO HEAVY RAIN IS EXPECTED THURSDAY NIGHT THROUGH EARLY SATURDAY...
-AN AREA OF LOW PRESSURE WILL CREEP SLOWLY NORTH FROM THE GULF OF MEXICO INTO LOUISIANA AND ARKANSAS LATE THIS WEEK.

LAST UPDATED ON MARCH 11TH 2015 BY DEE LOFLIN

<https://showmetimes.com/Blogpost/utm8/Flood-Watch-Issued-for-Stoddard-County>

[Go to post](#)



More from ShowMe Times:

[TOP](#)

Special Weather Statement - Dense Fog

MARCH 03RD 2015 BY DEE LOFLIN

Special Weather Statement - Dense Fog

Stoddard County, Missouri - The National Weather Service in Paducah, Kentucky has issued a Special Weather Statement....DENSE FOG!


Issued by The National Weather Service Paducah, KY

Tue, Mar 3, 7:27 pm CST

- ... LOCALLY DENSE FOG WILL CONTINUE THIS EVENING...
- THOSE OF YOU TRAVELING THROUGH THE QUAD STATE REGION WILL CONTINUE TO EXPERIENCE RAPID CHANGES IN VISIBILITY DUE TO AREAS OF DENSE FOG THIS EVENING.
- WARM SOUTHERLY BREEZES ARE BRINGING ABOVE NORMAL TEMPERATURES TO THE REGION. THIS WARM AIR IS MOVING OVER THE RELATIVELY COLD GROUND. THIS IS CAUSING THE AIR NEAR THE SURFACE TO BECOME QUITE SATURATED... LEADING TO THE DEVELOPMENT OF FOG. THE FOG WILL BE LOCALLY DENSE AT TIMES AND MAY VARY RAPIDLY FROM ONE LOCATION TO ANOTHER.
- BE PREPARED FOR RAPID CHANGES IN VISIBILITY WHILE YOU ARE DRIVING ON ROADWAYS. MAKE SURE THAT YOU KEEP YOUR HEADLIGHTS ON LOW... SIGNAL YOUR INTENTIONS WELL AHEAD OF TIME... SLOW DOWN AND LEAVE PLENTY OF ROOM BETWEEN YOURSELF AND OTHER DRIVERS ON THE ROAD.
- AS RAIN CONTINUES TO OVERSPREAD THE REGION... VISIBILITIES DUE TO THE FOG WILL LIKELY IMPROVE SOME. DRIVERS WILL THEN NEED TO BE WATCHFUL FOR PONDING OF WATER ON ROADWAYS AND LOW LYING AREAS.

LAST UPDATED ON MARCH 03RD 2015 BY DEE LOFLIN

[Go to post](#)



More from ShowMe Times:

