

# ShowMe Weather

SUBSCRIBE TO "SHOWME WEATHER"

ShowMe Gold Sponsors



[TOP](#)

## Special Weather Statement Issued by National Weather Service

---

DECEMBER 17TH 2014 BY DEE LOFLIN

Special Weather Statement Issued by National Weather Service


**Stoddard County, Missouri** - The National Weather Service in Paducah, Kentucky has issued a Special Weather Statement for Stoddard County.

- ... LIGHT SNOW... SLEET AND FREEZING RAIN LIKELY IN SOME AREAS TONIGHT...
- A WEAK UPPER LEVEL DISTURBANCE WILL LIFT NORTHEAST INTO THE MID MISSISSIPPI RIVER VALLEY LATER TONIGHT. THIS WILL LIKELY CREATE LIGHT WINTRY PRECIPITATION AS IT MOVES OVER A COLD DOME OF HIGH PRESSURE NEAR THE SURFACE. MAINLY LIGHT SNOW IS EXPECTED TO OCCUR NORTH OF A MARBLE HILL MISSOURI TO VIENNA ILLINOIS TO GREENVILLE KENTUCKY LINE. A LIGHT WINTRY MIX AND EVEN SOME LIGHT FREEZING RAIN WILL BE LIKELY SOUTH OF THAT LINE. TRAVEL SHOULD NOT BE IMPACTED... MAINLY DUE TO THE RELATIVE WARM PAVEMENT TEMPERATURES AND AIR TEMPERATURES NEARING THE FREEZING MARK. THE PRECIPITATION WILL TAPER OFF IN MOST LOCATIONS AFTER SUNRISE THURSDAY.

LAST UPDATED ON DECEMBER 17TH 2014 BY DEE LOFLIN

<https://showmetimes.com/Blogpost/ut9g/Special-Weather-Statement-Issued-by-National-Weather-Service>

[Go to post](#)



More from ShowMe Times:

[TOP](#)

## Weekly Weather with Snow in the Forecast

---

DECEMBER 15TH 2014 BY DEE LOFLIN

### Weekly Weather with Snow in the Forecast

**Stoddard County, Missouri** – Weather brought to you by Rainey-Mathis Funeral Home, a proud sponsor of the ShowMe Times.

Monday, December 15, 2014 – Overcast with rain showers at times. High 57F. Winds S at 10 to 20 mph. Chance of rain 60%. Evening forecast - clear to partly cloudy with a low 39F. Winds W at 10 to 15 mph.

Tuesday, December 16, 2014 – Partly cloudy skies with a high 46F. Winds WNW at 15 to 25 mph. Evening forecast – clear skies with a low of 29F. Sunrise 7:07 a.m. Sunset 4:46 p.m.

Wednesday, December 17, 2014 – Mostly sunny skies with a high of 42F. Winds light and variable. Evening forecast – light rain early then remaining cloudy with showers late. Low 34 F. Chance of rain 70%. Sunrise 7:07 a.m. Sunset 4:46 p.m.

Thursday, December 18, 2014 – Cloudy skies early, followed by partial clearing. High 39F. Winds light and variable. Evening forecast – a few clouds from time to time. Low 32F. Winds NE at 5 to 10 mph. Sunrise 7:08 a.m. Sunset 4:47 p.m.

Friday, December 19, 2014 – Partly cloudy skies during the morning hours will give way to cloudy skies with light rain and snow developing in the afternoon. Temps nearly steady in the mid 30s. Winds ENE at 5 to 10 mph. Chance of precip 60%. High 35F. Friday evening rain and snow, becoming all snow late. Winds NNE at 10 to 15 mph. Low 31F. 3 to 5 inches of snow expected. Sunrise 7:09 a.m. Sunset 4:47 p.m.

Saturday, December 20, 2014 – Snow showers early. Peaks of sunshine later. High around 35F. Winds NN at 10 to 15 mph. Chance of snow 60%. Snow accumulations less than one inch. High 35F. Saturday evening a few clouds, low 26F. Sunrise 7:09 a.m. Sunset 4:47 p.m.

Sunday, December 21, 2014 – A few clouds from time to time. High 37F. Winds N at 5 to 10 mph. Sunday evening a few clouds low 22F. Winds light and variable. Sunrise 7:10 a.m. Sunset 4:48 p.m.

LAST UPDATED ON DECEMBER 15TH 2014 BY DEE LOFLIN

<https://showmetimes.com/Blogpost/ut8n/Weekly-Weather-with-Snow-in-the-Forecast>

[Go to post](#)



More from ShowMe Times:

[TOP](#)

# Dense Fog Advisory Issued for Stoddard County

DECEMBER 04TH 2014 BY DEE LOFLIN

Dense Fog Advisory Issued for Stoddard County

**Stoddard County, Missouri** - The National Weather Service in Paducah, Kentucky has issued a DENSE FOG ADVISORY for Stoddard County, Missouri and Butler County, Missouri.


- ... DENSE FOG ADVISORY IN EFFECT UNTIL 8 AM CST FRIDAY...

- THE NATIONAL WEATHER SERVICE IN PADUCAH HAS ISSUED A DENSE FOG ADVISORY... WHICH IS IN EFFECT UNTIL 8 AM CST FRIDAY.
- AREAS OF DENSE FOG HAVE DEVELOPED ACROSS THE REGION... AND THE DENSE FOG WILL BECOME MORE WIDESPREAD THROUGH THE OVERNIGHT HOURS.
- \* VISIBILITY: ONE QUARTER MILE OR LESS. VISIBILITIES ARE EXPECTED TO IMPROVE LATE TONIGHT INTO EARLY TOMORROW MORNING AS LIGHT RAIN SPREADS INTO THE REGION.
- \* IMPACTS: MOTORISTS NEED TO ALLOW EXTRA TIME TO REACH THEIR DESTINATION.
- PRECAUTIONARY/PREPAREDNESS ACTIONS...
- A DENSE FOG ADVISORY MEANS VISIBILITIES WILL FREQUENTLY BE REDUCED TO LESS THAN ONE QUARTER MILE. IF DRIVING... SLOW DOWN... USE YOUR HEADLIGHTS... AND LEAVE PLENTY OF DISTANCE AHEAD OF YOU.

LAST UPDATED ON DECEMBER 04TH 2014 BY DEE LOFLIN

<https://showmetimes.com/Blogpost/ut7j/Dense-Fog-Advisory-Issued-for-Stoddard-County>

[Go to post](#)



More from ShowMe Times:

[TOP](#)

# Freezing Rain Advisory Extended Until 6 p.m.

DECEMBER 01ST 2014 BY DEE LOFLIN

## Freezing Rain Advisory Extended Until 6 p.m.

**Stoddard County, Missouri** - The National Weather Service in Paducah, Kentucky has extended the Freezing Rain Advisory until 6 p.m. for Stoddard County, Missouri.

- ... FREEZING RAIN ADVISORY NOW IN EFFECT UNTIL 6 PM CST THIS EVENING...
- THE FREEZING RAIN ADVISORY IS NOW IN EFFECT UNTIL 6 PM CST THIS EVENING.
- \* TODAY... LIGHT FREEZING RAIN IS EXPECTED TO DEVELOP... POSSIBLY CAUSING TRAVEL ISSUES MAINLY ON ELEVATED SURFACES SUCH AS BRIDGES AND OVERPASSES. ISOLATED POCKETS OF SLEET MAY MIX IN WITH THE FREEZING RAIN AT TIMES... BUT ANY SLEET THAT DOES FALL SHOULD BE BRIEF AND OFFER LITTLE ADDITIONAL HAZARD.
- \* RAIN WILL CHANGE OVER TO FREEZING RAIN EARLY AND CONTINUE THROUGH MUCH OF THE MORNING. THE FREEZING RAIN MAY AT TIMES MIX WITH SLEET.
- \* ICE ACCUMULATIONS IN MOST AREAS SHOULD BE LIGHT. ISOLATED AMOUNTS OF A TENTH OF AN INCH OR MORE ARE POSSIBLE THOUGH.
- \* TRAVELERS ACROSS THE ADVISORY TODAY SHOULD DO SO WITH EXTREME CAUTION... ESPECIALLY WHEN CROSSING BRIDGES AND OVERPASSES.
- PRECAUTIONARY/PREPAREDNESS ACTIONS...
- A FREEZING RAIN ADVISORY MEANS THAT LESS THAN ONE QUARTER INCH OF FREEZING RAIN OR FREEZING DRIZZLE WILL CAUSE HAZARDOUS TRAVEL CONDITIONS. BE PREPARED FOR SLIPPERY ROADS. SLOW DOWN AND USE CAUTION WHILE DRIVING.
- &&

## More Information


- ... FREEZING RAIN EXPECTED TODAY...
- .RAIN WILL CHANGE TO FREEZING RAIN TODAY AS TEMPERATURES FALL BELOW FREEZING. THE FREEZING RAIN WILL BE FALLING ON

WARM GROUND AND AMOUNTS WILL BE LIGHT... BUT IT STILL MAY POSE A HAZARD FOR AREA TRAVELERS... ESPECIALLY ON ELEVATED SURFACES AND ROADWAYS LIKE BRIDGES AND OVERPASSES. THE FREEZING RAIN MAY BRIEFLY MIX WITH SLEET AT TIMES.

LAST UPDATED ON DECEMBER 01ST 2014 BY DEE LOFLIN

<https://showmetimes.com/Blogpost/ut6k/Freezing-Rain-Advisory-Extended-Until-6-pm>

[Go to post](#)



More from ShowMe Times:

[TOP](#)

## Freezing Rain Advisory Issued for Stoddard County

NOVEMBER 30TH 2014 BY DEE LOFLIN

Freezing Rain Advisory Issued for Stoddard County

**Stoddard County, Missouri** - The National Weather Service in Paducah, Kentucky has issued a Freezing Rain Advisory for Stoddard County, Missouri.

- THE NATIONAL WEATHER SERVICE IN PADUCAH HAS ISSUED A FREEZING RAIN ADVISORY... WHICH IS IN EFFECT FROM 3 AM TO NOON CST MONDAY.
- \* IMPACT: LATE TONIGHT RAIN IS EXPECTED TO FALL ONTO FREEZING TEMPERATURES AT THE SURFACE POSSIBLY CAUSING TRAVEL ISSUES MAINLY ON ELEVATED SURFACES SUCH AS BRIDGES AND OVERPASSES.
- \* TIMING: RAIN SHOULD START CHANGING OVER TO FREEZING RAIN OVER PARTS OF SOUTHERN ILLINOIS AND SOUTHEAST MISSOURI AFTER MIDNIGHT... THEN MIGRATE SOUTHEAST AS TEMPERATURES CONTINUE TO DECREASE.
- \* ICE ACCUMULATIONS: ICE ACCUMULATIONS IN MOST AREAS SHOULD BE LIGHT BUT A FEW AREAS ALONG AND EITHER SIDE OF A LINE FROM CAPE GIRARDEAU TO POPLAR BLUFF MISSOURI COULD RECEIVE SLIGHTLY HIGHER AMOUNTS.
- \* OTHER IMPACTS: PERSONS TRAVELING ACROSS THE ADVISORY LATE TONIGHT THROUGH MIDDAY MONDAY SHOULD DO SO WITH EXTREME CAUTION... ESPECIALLY WHEN CROSSING BRIDGES AND OVERPASSES.
- PRECAUTIONARY/PREPAREDNESS ACTIONS...
- A FREEZING RAIN ADVISORY MEANS THAT LESS THAN ONE QUARTER INCH OF FREEZING RAIN OR FREEZING DRIZZLE WILL CAUSE HAZARDOUS TRAVEL CONDITIONS. BE PREPARED FOR SLIPPERY ROADS. SLOW DOWN AND USE CAUTION WHILE DRIVING.

LAST UPDATED ON NOVEMBER 30TH 2014 BY DEE LOFLIN

<https://showmetimes.com/Blogpost/ut6g/Freezing-Rain-Advisory-Issued-for-Stoddard-County>

[Go to post](#)





More from ShowMe Times:

[TOP](#)

## Weekly Weather for Stoddard County

---

NOVEMBER 17TH 2014 BY DEE LOFLIN

### Weekly Weather for Stoddard County

**Stoddard County, Missouri** - Weather brought to you by Allen Christian Buick GMC, a proud sponsor of the ShowMe Times.

In the last 24 hours most of Stoddard County received 2.6 inches of snow according to the National Weather Service in Paducah, Kentucky. Here is the weekly forecast for Stoddard County, Missouri.

Monday, November 17<sup>th</sup> – Mostly sunny and windy. Temperatures rising towards the upper 20s. Winds NW at 20 to 25 mph. Monday night clear skies. Low around 15F. Sunset 5:49 p.m.

Tuesday, November 18<sup>th</sup> – Mainly sunny skies with a high of 31F. Low 23F.

Wednesday, November 19<sup>th</sup> – Morning clouds with a high of 46F. Low 24F. Winds SW at 17 mph.

Thursday, November 20<sup>th</sup> – Mostly sunny with a slight chance of rain. High 45F and a low of 24F. Winds SSW at 7 mph.

Friday, November 21<sup>st</sup> – Cloudy with a 20% chance of rain. High 45F and a low of 34F. Winds NE at 11 mph.

LAST UPDATED ON NOVEMBER 17TH 2014 BY DEE LOFLIN

[Go to post](#)



More from ShowMe Times:

[TOP](#)

## Winter Storm Warning for Stoddard County

NOVEMBER 16TH 2014 BY DEE LOFLIN

### Winter Storm Warning for Stoddard County

**Stoddard County, Missouri** - The National Weather Service in Paducah, Kentucky has issued a WINTER STORM WARNING for Stoddard County and parts of southeast Missouri.

WINTER STORM WARNING IN EFFECT FROM 6 PM THIS EVENING TO 6 AM CST MONDAY...

THE NATIONAL WEATHER SERVICE IN PADUCAH HAS ISSUED A WINTER STORM WARNING FOR SLEET AND SNOW... WHICH IS IN EFFECT FROM 6 PM THIS EVENING TO 6 AM CST MONDAY. THE WINTER WEATHER ADVISORY IS NO LONGER IN EFFECT.

\* TIMING... WINTRY PRECIPITATION WILL BECOME LIKELY BY THIS EVENING OVER MUCH OF THE AREA. ANY RAIN AT ONSET LATE TODAY SHOULD TRANSITION TO SLEET THEN SNOW THROUGH THE EARLY

EVENING HOURS.

\* SNOWFALL AMOUNTS... INCLUDING SOME SLEET... SHOULD RANGE FROM 3 TO 5 INCHES BEFORE THE SNOW TAPERS OFF LATER TONIGHT.

\* IMPACTS... HAZARDOUS DRIVING CONDITIONS WILL BE THE MAIN IMPACT. CONDIDTIONS WILL CONTINUE TO BE QUITE HAZARDOUS DURING THE MORNING COMMUTE ON MONDAY. STRONG WEST TO NORTHWEST WINDS GUSTING UP TO 30 MPH ON MONDAY MAY CAUSE SOME BLOWING AND DRIFTING OF THE SNOW.


PRECAUTIONARY/PREPAREDNESS ACTIONS...

A WINTER STORM WARNING MEANS SIGNIFICANT AMOUNTS OF SNOW... SLEET... AND ICE ARE EXPECTED OR OCCURRING. STRONG WINDS ARE ALSO POSSIBLE. THIS WILL MAKE TRAVEL VERY HAZARDOUS OR IMPOSSIBLE.

LAST UPDATED ON NOVEMBER 16TH 2014 BY DEE LOFLIN

<https://showmetimes.com/Blogpost/ut4j/Winter-Storm-Warning-for-Stoddard-County>

[Go to post](#)



More from ShowMe Times:

