

ShowMe Weather

SUBSCRIBE TO "SHOWME WEATHER"

ShowMe Gold Sponsors



[TOP](#)

Weather for Tuesday, July 8, 2014

JULY 08TH 2014 BY DEE LOFLIN

Weather for Tuesday, July 8, 2014

Tuesday, July 8, 2014

Weather brought to you by SoutheastHEALTH of Stoddard County, a proud sponsor of the ShowMe Times.

Showers and thunderstorms continuing through late morning. Cloudy with temperatures steady of slowly warming to the upper 70s. Winds W at 10 to 15 mph. Chance of rain 95%.


This afternoon possible scattered thunderstorms. A few storms may be severe. High 91F. Winds WSW at 10 to 20 mph. Chance of rain 50%.

Sunset 8:21 p.m. Tonight scattered thunderstorms early, then partly cloudy after midnight. A few storms may be severe early. Low 67F. Winds NW at 5 to 10 mph. Chance of rain 40%.

LAST UPDATED ON JULY 08TH 2014 BY DEE LOFLIN

<https://showmetimes.com/Blogpost/urbd/Weather-for-Tuesday-July-8-2014>

[Go to post](#)



More from ShowMe Times:

[TOP](#)

[Weather for Monday, July 7, 2014](#)

Weather for Monday, July 7, 2014

Monday, July 7, 2014

Weather brought to you by A & A Loans, a proud sponsor of the ShowMe Times.


Today is Monday, July 7, 2014. Partly cloudy with isolated thunderstorms possible.

A few storms may be severe. High 92F. Winds SW at 10 to 20 mph. Chance of rain 30%.

Sunset 8:22 p.m. Tonight partly cloudy with isolated thunderstorms possible. A few storms may be severe. Low 74F. Winds SSW at 5 to 10 mph. Chance of rain 30%.

<https://showmetimes.com/Blogpost/urb1/Weather-for-Monday-July-7-2014>

[Go to post](#)



More from ShowMe Times:

Weather for Sunday, July 6, 2014

JULY 06TH 2014 BY DEE LOFLIN

Weather for Sunday, July 6, 2014

Sunday, July 6, 2014

Weather brought to you by Becking Clinic, a proud sponsor of the ShowMe Times.

Today is Sunday, July 6, 2014. Partly cloudy with temperatures steady in the mid 60's until daybreak. Sunrise 5:47 a.m.


Sunshine and clouds mixed throughout the day with temps rising to 88F. Wins SSW at 10 to 15 mph.

Sunset 8:22 p.m. A few clouds from time to time tonight. Low around 70F. Chance of rain 20%.

LAST UPDATED ON JULY 06TH 2014 BY DEE LOFLIN

<https://showmetimes.com/Blogpost/urat/Weather-for-Sunday-July-6-2014>

[Go to post](#)



More from ShowMe Times:

TOP

Weather for Thursday, July 3, 2014

JULY 03RD 2014 BY DEE LOFLIN

Weather for Thursday, July 3, 2014

It's Thursday, July 3, 2014. Mostly sunny with temperatures warming into the low to middle 70s. Winds N at 5 to 10 mph.

This afternoon should be sunny to partly cloudy with a high of 78F.


Sunset 8:22 p.m. Tonight partly cloudy skies. Near record low temperatures. Low around 60F. Winds light and variable.

Weather brought to you by Becking Clinic, a proud sponsor of the ShowMe Times.

LAST UPDATED ON JULY 03RD 2014 BY DEE LOFLIN

<https://showmetimes.com/Blogpost/urap/Weather-for-Thursday-July-3-2014>

[Go to post](#)



More from ShowMe Times:

[TOP](#)

Weather for Wednesday, July 2, 2014

JULY 02ND 2014 BY DEE LOFLIN

Weather for Wednesday, July 2, 2014

Dexter, Missouri – Today is Wednesday, July 2, 2014. Partly to mostly sunny with temperatures rising towards the low 80s. Winds NW at 5 to 10 mph. This afternoon a mix of clouds and sun. High 82F.

Sunset 8:23 p.m. Tonight mostly clear. Near record low temperatures. Low 59F. Winds Nw at 5 to 10 mph.

Weather brought to you by First Midwest Bank, a proud sponsor of the ShowMe Times.

LAST UPDATED ON JULY 02ND 2014 BY DEE LOFLIN

<https://showmetimes.com/Blogpost/uraf/Weather-for-Wednesday-July-2-2014>

[Go to post](#)



More from ShowMe Times:

[TOP](#)

Flash Flood Advisory Issued Until 7:30 p.m.

JULY 01ST 2014 BY DEE LOFLIN

Flash Flood Advisory Issued Until 7:30 p.m.

Stoddard County, Missouri - The National Weather Service in Paducah, KY has issued FLASH FLOOD ADVISORY!

* URBAN AND SMALL STREAM FLOOD ADVISORY FOR... BUTLER COUNTY IN SOUTHEAST MISSOURI... RIPLEY COUNTY IN SOUTHEAST MISSOURI... **STODDARD COUNTY** IN SOUTHEAST MISSOURI... WAYNE COUNTY IN SOUTHEAST MISSOURI...

* UNTIL 730 PM CDT.

* AT 425 PM CDT A LARGE AREA OF SHOWERS AND STRONG STORMS WERE MOVING NORTHEAST ACROSS PORTIONS OF SOUTHEAST MISSOURI. DOPPLER RADAR HOURLY RAINFALL ESTIMATES RANGE BETWEEN 2 AND 2.5 INCHES AND MANY COMMUNITIES MAY RECEIVE ANOTHER ONE TO 2 INCHES OVER THE NEXT COUPLE OF HOURS. SOME AREAS THAT MAY BE AFFECTED INCLUDE POPLAR BLUFF, DONIPHAN, DEXTER AND WAYNE CITY.

PRECAUTIONARY/PREPAREDNESS ACTIONS...

DO NOT DRIVE YOUR VEHICLE INTO AREAS WHERE THE WATER COVERS THE ROADWAY. THE WATER DEPTH MAY BE TOO GREAT TO ALLOW YOUR CAR TO CROSS SAFELY. MOVE TO HIGHER GROUND.

LAST UPDATED ON JULY 01ST 2014 BY DEE LOFLIN

<https://showmetimes.com/Blogpost/urac/Flash-Flood-Advisory-Issued-Until-730-pm>

[Go to post](#)



More from ShowMe Times:

[TOP](#)

Significant Weather Advisory Issued

JULY 01ST 2014 BY DEE LOFLIN

Significant Weather Advisory Issued

Stoddard County - The National Weather Service has issued a..... SIGNIFICANT WEATHER ADVISORY FOR NORTHERN ALEXANDER... UNION... NORTHWESTERN PULASKI... NORTHWESTERN JOHNSON AND EXTREME SOUTHERN JACKSON COUNTIES IN SOUTHERN ILLINOIS... AND SOUTHEASTERN WAYNE...**STODDARD**... SCOTT... SOUTHEASTERN RIPLEY... EXTREME SOUTHEASTERN PERRY... CAPE GIRARDEAU... BUTLER AND SOUTHERN BOLLINGER COUNTIES IN SOUTHEAST MISSOURI UNTIL 600 PM CDT...

AT 433 PM CDT... NATIONAL WEATHER SERVICE DOPPLER RADAR WAS TRACKING STRONG THUNDERSTORMS ALONG A LINE EXTENDING FROM GRAND TOWER TO ATTICA... AND MOVING EAST AT 25 MPH.

WIND GUSTS UP TO 40 TO 50 MPH ARE EXPECTED WITH THESE STORMS... ALONG WITH HEAVY RAIN AND FREQUENT DANGEROUS LIGHTNING. RAINFALL AMOUNTS OF UP TO AN INCH OR MORE AN HOUR ARE LIKELY.

LOCATIONS THAT MAY BE IMPACTED INCLUDE... JACKSON... POPLAR BLUFF... TRAIL OF TEARS STATE PARK... ADVANCE... CAPE GIRARDEAU... CHAFFEE... JONESBORO... ANNA... SCOTT CITY... BLOOMFIELD... ORAN... DEXTER... BENTON... BERNIE... FAIRDEALING... WAPPAPELLO... OXLY...

PUXICO... NAYLOR AND GORDONVILLE.


THESE STORMS MAY INTENSIFY... AND A SEVERE THUNDERSTORM WATCH IS IN EFFECT FOR THIS AREA. BE CERTAIN TO MONITOR LOCAL RADIO AND TV STATIONS... AS WELL AS LOCAL CABLE TV OUTLETS... FOR ADDITIONAL INFORMATION AND POSSIBLE WARNINGS FROM THE NATIONAL WEATHER SERVICE.

TORRENTIAL RAIN... WHICH MAY FLOOD LOW LYING AREAS SUCH AS DITCHES AND UNDERPASSES... IS ALSO LIKELY. DO NOT DRIVE YOUR VEHICLE ON A FLOODED ROADWAY.

LAST UPDATED ON JULY 01ST 2014 BY DEE LOFLIN

<https://showmetimes.com/Blogpost/urab/Significant-Weather-Advisory-Issued>

[Go to post](#)



More from ShowMe Times:

