

ShowMe Weather

SUBSCRIBE TO "SHOWME WEATHER"

ShowMe Gold Sponsors



[TOP](#)

Weather for Thursday, June 19, 2014

JUNE 19TH 2014 BY DEE LOFLIN

Weather for Thursday, June 19, 2014

Dexter, Missouri – Today is Thursday, June 19, 2014. Partly cloudy today with a high of 91F Winds SW at 5 to 10 mph. Sunset 8:22 p.m.

Tonight some clouds and possibly an isolated thunderstorm late. Low 73F.
Chance of rain 30%.

Weather brought to you by Rainey-Mathis Funeral Home, a proud sponsor of the ShowMe Times.

LAST UPDATED ON JUNE 19TH 2014 BY DEE LOFLIN

<https://showmetimes.com/Blogpost/ur8b/Weather-for-Thursday-June-19-2014>

[Go to post](#)



More from ShowMe Times:

[TOP](#)

Weather for Wednesday, June 18, 2014

JUNE 18TH 2014 BY DEE LOFLIN

Weather for Wednesday, June 18, 2014

Dexter, Missouri – Today is Wednesday, June 18, 2014. Sunny with a few clouds. Temperatures rising above 90F. Sunset 8:21 p.m.

Tonight partly cloudy skies with a low of 73F. Heat Index 90F. Weather brought to you by First Midwest Bank, a proud sponsor of the ShowMe Times.

LAST UPDATED ON JUNE 18TH 2014 BY DEE LOFLIN

<https://showmetimes.com/Blogpost/ur80/Weather-for-Wednesday-June-18-2014>

[Go to post](#)



More from ShowMe Times:

[TOP](#)

Weather for Tuesday, June 17, 2014

JUNE 17TH 2014 BY DEE LOFLIN

Weather for Tuesday, June 17, 2014

Dexter, Missouri – Sunny with partly cloudy skies throughout the day. Temperatures rising towards the upper 80s. Winds SSW at 10 to 20 mph. Sunset 8:21 p.m.

Tonight a few clouds with a low of 73F Weather brought to you by Countywide Insurance, a proud sponsor of the ShowMe Times.

LAST UPDATED ON JUNE 17TH 2014 BY DEE LOFLIN

<https://showmetimes.com/Blogpost/ur7s/Weather-for-Tuesday-June-17-2014>

[Go to post](#)



More from ShowMe Times:

TOP

Weather for Monday, June 16, 2014

JUNE 15TH 2014 BY DEE LOFLIN

Weather for Monday, June 16, 2014


Dexter, Missouri – Partly cloudy in the morning hours with a chance of rain only 20%. High 90F. Sunset 8:21 p.m. Tonight low 73F with partly cloudy skies!

Looks like Summer is here with highs all week in the low 90s. Chances of rain are less than 20% with humidity reaching 78% or higher.

LAST UPDATED ON JUNE 15TH 2014 BY DEE LOFLIN

<https://showmetimes.com/Blogpost/ur7e/Weather-for-Monday-June-16-2014>

[Go to post](#)



More from ShowMe Times:

[TOP](#)

Funnel Clouds Reported Near Bernie, Missouri

JUNE 10TH 2014 BY DEE LOFLIN

Funnel Clouds Reported Near Bernie, Missouri

Submitted by

Dee Loflin, SMT Manager/Editor

Stoddard County, Missouri - The National Weather Service in Paducah, KY has issued a PUBLIC INFO STATEMENT AT 7:05 P.M....COLD AIR FUNNELS WILL BE POSSIBLE THROUGH EARLY EVENING...

A FEW REPORTS OF FUNNEL CLOUDS HAVE BEEN REPORTED NEAR BERNIE MISSOURI, LA CENTER KENTUCKY, AND NORTH OF WAYNE CITY, ILLINOIS LATE THIS AFTERNOON AND EARLY THIS EVENING.

MOST OF THESE REPORTS HAVE COME FROM AREAS WHERE THERE IS LITTLE OR NO THUNDERSTORM ACTIVITY AND VERY LIMITED CIRCULATION, IF ANY, ON RADAR.

FUNNEL CLOUDS IN THIS ENVIRONMENT ARE USUALLY REFERRED TO AS COLD AIR FUNNELS.

THESE COLD AIR FUNNELS ARE DEVELOPING UNDERNEATH A FEW SHOWERS THAT ARE MOVING ACROSS THE AREA. UNDERNEATH THESE SHOWERS, SPINNING COLUMNS OF AIR THAT LOOK LIKE TORNADOES MAY CONTINUE TO DEVELOP. THESE FUNNELS USUALLY ARE VERY BRIEF AND RARELY TOUCH THE GROUND. IF THESE FUNNELS DO TOUCH DOWN, THE MOST LIKELY WILL NOT CAUSE DAMAGE TO LIFE OR PROPERTY.

COLD AIR FUNNELS ARE DUE TO VERY COOL AIR ALOFT, WARM MOIST AIR NEAR THE GROUND, AND ARE USUALLY IN ASSOCIATION WITH A STRONG AREA OF LOW PRESSURE IN THE UPPER LEVELS OF THE ATMOSPHERE. DUE TO LITTLE OR NO WIND SHEAR, THE COLD AIR FUNNELS ARE USUALLY WEAK AND VERY BRIEF.


THE NATIONAL WEATHER SERVICE DOES NOT ISSUE ANY WARNINGS FOR COLD AIR FUNNELS.

SHOULD THERE BE A CIRCULATION THAT DEVELOPS MAY CAUSE HARM TO LIFE OR PROPERTY, THE NATIONAL WEATHER SERVICE WILL ISSUE A TORNADO WARNING FOR THAT STORM.

LAST UPDATED ON JUNE 10TH 2014 BY DEE LOFLIN

<https://showmetimes.com/Blogpost/ur6p/Funnel-Clouds-Reported-Near-Bernie-Missouri>

[Go to post](#)



More from ShowMe Times:

[TOP](#)

Tornado Watch Issued for Stoddard County

JUNE 04TH 2014 BY DEE LOFLIN

Tornado Watch Issued for Stoddard County

Submitted by

Dee Loflin, SMT Manager/Editor

Stoddard County, Missouri - THE NATIONAL WEATHER SERVICE HAS ISSUED TORNADO WATCH 219 IN EFFECT UNTIL 8 PM CDT THIS EVENING FOR THE FOLLOWING AREAS

IN ILLINOIS THIS WATCH INCLUDES 19 COUNTIES

IN SOUTHERN ILLINOIS

ALEXANDER EDWARDS FRANKLIN GALLATIN HAMILTON HARDIN
JACKSON JEFFERSON JOHNSON MASSAC PERRY POPE PULASKI SALINE
UNION WABASH WAYNE WHITE WILLIAMSON

IN INDIANA THIS WATCH INCLUDES 6 COUNTIES

IN SOUTHWEST INDIANA

GIBSON PIKE POSEY SPENCER VANDERBURGH WARRICK

IN KENTUCKY THIS WATCH INCLUDES 22 COUNTIES

IN WESTERN KENTUCKY

BALLARD CALDWELL CALLOWAY CARLISLE CHRISTIAN CRITTENDEN
DAVISS FULTON GRAVES HENDERSON HICKMAN HOPKINS LIVINGSTON
LYON MARSHALL MCCRACKEN MCLEAN MUHLENBERG TODD TRIGG
UNION WEBSTER

IN MISSOURI THIS WATCH INCLUDES 11 COUNTIES

IN SOUTHEAST MISSOURI

BOLLINGER BUTLER CAPE GIRARDEAU CARTER MISSISSIPPI NEW MADRID
PERRY RIPLEY SCOTT STODDARD WAYNE

THIS INCLUDES THE CITIES OF... ALBION... BARDWELL... BENTON...
BLOOMFIELD... BOONVILLE... CADIZ... CAIRO... CALHOUN... CAPE
GIRARDEAU... CARBONDALE... CARMI... CHARLESTON... CLINTON... DIXON...
DONIPHAN... EDDYVILLE... ELIZABETHTOWN... ELKTON... EVANSVILLE...

FAIRFIELD... FORT BRANCH... GOLCONDA... GREENVILLE... HARRISBURG...
HENDERSON... HERRIN... HICKMAN... HOPKINSVILLE... JONESBORO...
MADISONVILLE... MARBLE HILL... MARION... MAYFIELD... MCLEANSBORO...
METROPOLIS... MORGANFIELD... MOUND CITY... MOUNT CARMEL... MOUNT
VERNON... MURRAY... NEW MADRID... OWENSBORO... PADUCAH...
PERRYVILLE... PETERSBURG... PIEDMONT... PINCKNEYVILLE... POPLAR
BLUFF... POSEYVILLE... PRINCETON... ROCKPORT... SHAWNEETOWN...
SIKESTON... SMITHLAND... VAN BUREN... VIENNA... WEST FRANKFORT AND
WICKLIFFE.

LAST UPDATED ON JUNE 04TH 2014 BY DEE LOFLIN

<https://showmetimes.com/Blogpost/ur61/Tornado-Watch-Issued-for-Stoddard-County>

[Go to post](#)



More from ShowMe Times:

[TOP](#)

Flash Flood Warning Issued for Stoddard County

APRIL 28TH 2014 BY DEE LOFLIN

[Flash Flood Warning Issued for Stoddard County](#)

Submitted by

Dee Loflin, SMT Manager/Editor

Stoddard County, Missouri - The National Weather Service in Paducah, Kentucky has issued a Flash Flood Warning.

* FLASH FLOOD WARNING FOR... STODDARD COUNTY IN SOUTHEAST MISSOURI...

* UNTIL 245 AM CDT.

* AT 1150 PM CDT... NATIONAL WEATHER SERVICE DOPPLER RADAR INDICATED NUMEROUS THUNDERSTORMS WITH HEAVY RAINFALL MOVING OVER THE WARNED AREA.

* LOCATIONS IN THE WARNED AREA INCLUDE... BLOOMFIELD... ADVANCE... PUXICO AND BELL CITY.

PRECAUTIONARY/PREPAREDNESS ACTIONS...

ADDITIONAL RAINFALL AMOUNTS OF 1 TO 2 INCHES ARE POSSIBLE IN THE WARNED AREA.


BE ESPECIALLY CAUTIOUS AT NIGHT WHEN IT IS HARDER TO RECOGNIZE THE DANGERS OF FLOODING. IF FLASH FLOODING IS OBSERVED ACT QUICKLY. MOVE UP TO HIGHER GROUND TO ESCAPE FLOOD WATERS. DO NOT STAY IN AREAS SUBJECT TO FLOODING WHEN WATER BEGINS RISING.

MOST FLOOD DEATHS OCCUR IN AUTOMOBILES. NEVER DRIVE YOUR VEHICLE INTO AREAS WHERE THE WATER COVERS THE ROADWAY. FLOOD WATERS ARE USUALLY DEEPER THAN THEY APPEAR. JUST ONE FOOT OF FLOWING WATER IS POWERFUL ENOUGH TO SWEEP VEHICLES OFF THE ROAD. WHEN ENCOUNTERING FLOODED ROADS MAKE THE SMART CHOICE... TURN AROUND... DONT DROWN.

LAST UPDATED ON APRIL 28TH 2014 BY DEE LOFLIN

<https://showmetimes.com/Blogpost/uqv0/Flash-Flood-Warning-Issued-for-Stoddard-County>

[Go to post](#)



More from ShowMe Times:

