

SUBSCRIBE TO "SHOWME WEATHER"

ShowMe Gold Sponsors



[TOP](#)

Flash Flood Warning Issued for Stoddard County

APRIL 28TH 2014 BY DEE LOFLIN

Flash Flood Warning Issued for Stoddard County

Submitted by

Dee Loflin, SMT Manager/Editor

Stoddard County, Missouri - The National Weather Service in Paducah, Kentucky has issued a Flash Flood Warning.

* FLASH FLOOD WARNING FOR... STODDARD COUNTY IN SOUTHEAST MISSOURI...

* UNTIL 245 AM CDT.

* AT 1150 PM CDT... NATIONAL WEATHER SERVICE DOPPLER RADAR INDICATED NUMEROUS THUNDERSTORMS WITH HEAVY RAINFALL MOVING OVER THE WARNED AREA.

* LOCATIONS IN THE WARNED AREA INCLUDE... BLOOMFIELD... ADVANCE... PUXICO AND BELL CITY.

PRECAUTIONARY/PREPAREDNESS ACTIONS...

ADDITIONAL RAINFALL AMOUNTS OF 1 TO 2 INCHES ARE POSSIBLE IN THE WARNED AREA.

BE ESPECIALLY CAUTIOUS AT NIGHT WHEN IT IS HARDER TO RECOGNIZE THE DANGERS OF FLOODING. IF FLASH FLOODING IS OBSERVED ACT QUICKLY. MOVE UP TO HIGHER GROUND TO ESCAPE FLOOD WATERS. DO NOT STAY IN AREAS SUBJECT TO FLOODING WHEN WATER BEGINS RISING.

MOST FLOOD DEATHS OCCUR IN AUTOMOBILES. NEVER DRIVE YOUR VEHICLE INTO AREAS WHERE THE WATER COVERS THE ROADWAY. FLOOD WATERS ARE USUALLY DEEPER THAN THEY APPEAR. JUST ONE FOOT OF FLOWING WATER IS POWERFUL ENOUGH TO SWEEP VEHICLES OFF THE ROAD. WHEN ENCOUNTERING FLOODED ROADS MAKE THE SMART CHOICE... TURN AROUND... DON'T DROWN.

LAST UPDATED ON APRIL 28TH 2014 BY DEE LOFLIN

<https://showmetimes.com/Blogpost/uqv0/Flash-Flood-Warning-Issued-for-Stoddard-County>

[Go to post](#)



More from ShowMe Times:

TOP

Tornado Watch Issued for Stoddard County

APRIL 27TH 2014 BY DEE LOFLIN

Tornado Watch Issued for Stoddard County

Submitted by

Dee Loflin, SMT Manager/Editor

Stoddard County, Missouri - The National Weather Service in Paducah, Kentucky has issued a Tornado Watch.

THE NATIONAL WEATHER SERVICE HAS ISSUED TORNADO WATCH 103 IN EFFECT UNTIL 2 AM CDT MONDAY FOR THE FOLLOWING AREAS

IN MISSOURI THIS WATCH INCLUDES 11 COUNTIES

IN SOUTHEAST MISSOURI

BOLLINGER BUTLER CAPE GIRARDEAU CARTER MISSISSIPPI NEW MADRID
PERRY RIPLEY SCOTT STODDARD WAYNE


THIS INCLUDES THE CITIES OF... BLOOMFIELD... CAPE GIRARDEAU...
CHARLESTON... DONIPHAN... MARBLE HILL... NEW MADRID... PERRYVILLE...

PIEDMONT... POPLAR BLUFF... SIKESTON AND VAN BUREN.

LAST UPDATED ON APRIL 27TH 2014 BY DEE LOFLIN

<https://showmetimes.com/Blogpost/uquu/Tornado-Watch-Issued-for-Stoddard-County>

[Go to post](#)



More from ShowMe Times:

TOP

Flash Flood Watch for Stoddard County

APRIL 27TH 2014 BY DEE LOFLIN

Flash Flood Watch for Stoddard County

*Submitted by
Dee Loflin, SMT Manager/Editor*

Stoddard County, Missouri - The National Weather Service in Paducah, Kentucky has issued a Flash Flood Watch for Stoddard County, Missouri.

... FLASH FLOOD WATCH IN EFFECT THROUGH MONDAY MORNING...

THE NATIONAL WEATHER SERVICE IN PADUCAH HAS ISSUED A

* FLASH FLOOD WATCH FOR PORTIONS OF SOUTHERN ILLINOIS... WESTERN KENTUCKY AND SOUTHEAST MISSOURI... INCLUDING THE FOLLOWING AREAS... IN SOUTHERN ILLINOIS... ALEXANDER... FRANKLIN... JACKSON... JEFFERSON... JOHNSON... MASSAC... PERRY IL... PULASKI... UNION IL AND WILLIAMSON. IN WESTERN KENTUCKY... BALLARD... CALLOWAY... CARLISLE... FULTON... GRAVES... HICKMAN... MARSHALL AND MCCracken. IN SOUTHEAST MISSOURI... BOLLINGER... BUTLER... CAPE GIRARDEAU... CARTER... MISSISSIPPI... NEW MADRID... PERRY MO... RIPLEY... SCOTT... STODDARD AND WAYNE MO.

* THROUGH MONDAY MORNING

* INCOMING HEAVY RAINS LATER TODAY AND TONIGHT HAVE THE POTENTIAL TO PRODUCE RAINFALL RATES OF 1 TO 2 INCHES PER HOUR. WITH THE DEVELOPING LOW LEVEL JET TONIGHT... SOME OF THESE STORMS COULD END UP REPEATING OVER THE SAME AREAS... MAKING POSSIBLE FOR HIGHER LOCALIZED TOTALS TO 3 INCHES OR MORE. THE LATEST FORECAST GUIDANCE SUGGESTS 3 INCH OR HIGHER TOTALS MAY CAUSE FLOODING.

PRECAUTIONARY/PREPAREDNESS ACTIONS...

A FLASH FLOOD WATCH MEANS THAT CONDITIONS MAY DEVELOP THAT LEAD TO FLASH FLOODING. FLASH FLOODING IS A VERY DANGEROUS SITUATION.

YOU SHOULD MONITOR LATER FORECASTS AND BE PREPARED TO TAKE ACTION SHOULD FLASH FLOOD WARNINGS BE ISSUED.

LAST UPDATED ON APRIL 27TH 2014 BY DEE LOFLIN

<https://showmetimes.com/Blogpost/uqut/Flash-Flood-Watch-for-Stoddard-County>

[Go to post](#)



More from ShowMe Times:

[TOP](#)

Special Weather Statement Issued for Stoddard County

APRIL 27TH 2014 BY DEE LOFLIN

Special Weather Statement Issued for Stoddard County

*Submitted by
Dee Loflin, SMT Manager/Editor*

Stoddard County, Missouri - The National Weather Service in Paducah, Kentucky has issued a Weather Statement for Stoddard County.

.. TWO TO THREE ROUNDS OF SEVERE THUNDERSTORMS AND HEAVY RAINFALL LIKELY BY TUESDAY NIGHT...

THERE IS A MODERATE RISK OF SEVERE THUNDERSTORMS THROUGH TONIGHT ACROSS PARTS OF SOUTHEAST MISSOURI... MAINLY WEST OF A LINE FROM DEXTER TO MARBLE HILL. THERE IS A SLIGHT RISK OF SEVERE THUNDERSTORMS ACROSS THE REMAINDER OF OUR REGION.

SCATTERED TO NUMEROUS SEVERE THUNDERSTORMS ARE FORECAST TO DEVELOP OVER SOUTHERN MISSOURI TODAY... AND THEN MOVE EAST ACROSS THE QUAD STATE REGION TONIGHT. ACROSS THE MODERATE RISK AREA... THE POTENTIAL EXISTS FOR A SIGNIFICANT OUTBREAK OF SEVERE STORMS THIS AFTERNOON AND EVENING... WITH LARGE HAIL... DESTRUCTIVE STRAIGHT LINE WINDS... AND A FEW TORNADOES POSSIBLE.

ACROSS THE SLIGHT RISK AREA... ISOLATED TO SCATTERED SEVERE STORMS ARE LIKELY. IN ADDITION... LOCALLY HEAVY RAINFALL WILL ACCOMPANY ANY THUNDERSTORM DEVELOPMENT.

AFTER A LULL IN THE ACTIVITY EARLY MONDAY... ANOTHER ROUND OF SEVERE THUNDERSTORMS IS LIKELY MONDAY INTO MONDAY EVENING. THIS ROUND OF STORMS HAS THE POTENTIAL TO PRODUCE ISOLATED TORNADOES... LARGE HAIL... AND LOCALLY DAMAGING WINDS.

A THIRD ROUND OF STORMS IS POSSIBLE ON TUESDAY... HOWEVER THE SEVERE WEATHER RISK TUESDAY APPEARS TO BE RELATIVELY LOW COMPARED TO THE FIRST TWO ROUNDS.


EACH ROUND OF THUNDERSTORMS WILL PRODUCE LOCALLY HEAVY RAINFALL... WHICH MAY EVENTUALLY LEAD TO SOME FLASH FLOODING IN AREAS THAT RECEIVE MORE THAN ONE ROUND OF VERY HEAVY RAIN.

NOW IS A GOOD TIME TO REVIEW YOUR SEVERE WEATHER ACTION PLANS. MONITOR THE LATEST WEATHER INFORMATION AND BE READY TO IMPLEMENT THOSE PLANS.

LAST UPDATED ON APRIL 27TH 2014 BY DEE LOFLIN

<https://showmetimes.com/Blogpost/uqus/Special-Weather-Statement-Issued-for-Stoddard-County>

[Go to post](#)



More from ShowMe Times:

[TOP](#)

Freeze Watch in Effect Tonight for Stoddard County

APRIL 14TH 2014 BY DEE LOFLIN

Freeze Watch in Effect Tonight for Stoddard County

*Submitted by
Dee Loflin, SMT Manager/Editor*

Stoddard County - Winter weather just will not go away quietly. The National Weather Service has issued a Freeze Warning for Stoddard County.

.....FREEZE WARNING IN EFFECT FROM MIDNIGHT TONIGHT TO 8 AM CDT TUESDAY... .. FREEZE WATCH REMAINS IN EFFECT FROM LATE TUESDAY NIGHT THROUGH WEDNESDAY MORNING...

THE NATIONAL WEATHER SERVICE IN PADUCAH HAS ISSUED A FREEZE WARNING... WHICH IS IN EFFECT FROM MIDNIGHT TONIGHT TO 8 AM CDT TUESDAY. A FREEZE WATCH REMAINS IN EFFECT FROM LATE TUESDAY NIGHT THROUGH WEDNESDAY MORNING.

* TIMING... LATE TONIGHT THROUGH EARLY TUESDAY MORNING. THEN AGAIN LATE TUESDAY NIGHT THROUGH EARLY WEDNESDAY MORNING.

* TEMPERATURES... LOWS TONIGHT GENERALLY NEAR OR JUST BELOW 32 DEGREES. LOWS TOMORROW NIGHT IN THE UPPER 20S TO LOWER 30S.

* IMPACTS... NEW EARLY SEASON VEGETATION COULD BE DAMAGED OR KILLED.

PRECAUTIONARY/PREPAREDNESS ACTIONS...


A FREEZE WATCH MEANS SUB-FREEZING TEMPERATURES ARE POSSIBLE. THESE CONDITIONS COULD KILL CROPS AND OTHER SENSITIVE VEGETATION.

A FREEZE WARNING MEANS SUB-FREEZING TEMPERATURES ARE IMMINENT OR HIGHLY LIKELY. THESE CONDITIONS WILL KILL CROPS AND OTHER SENSITIVE VEGETATION

LAST UPDATED ON APRIL 14TH 2014 BY DEE LOFLIN

<https://showmetimes.com/Blogpost/uqss/Freeze-Watch-in-Effect-Tonight-for-Stoddard-County>

[Go to post](#)



More from ShowMe Times:

TOP

Tornado Watch Until 7:00 p.m. Tonight

APRIL 03RD 2014 BY DEE LOFLIN

Tornado Watch Until 7:00 p.m. Tonight

*Submitted by
Dee Loflin, SMT Manager/Editor*

Stoddard County, Missouri - The National Weather Service in Paducah, Kentucky has issued a Tornado Watch for Stoddard County.

THE NATIONAL WEATHER SERVICE HAS ISSUED TORNADO WATCH 50 IN EFFECT UNTIL 7 PM CDT THIS EVENING FOR THE FOLLOWING AREAS

IN ILLINOIS THIS WATCH INCLUDES 15 COUNTIES

IN SOUTHERN ILLINOIS

ALEXANDER FRANKLIN GALLATIN HAMILTON HARDIN JACKSON
JEFFERSON JOHNSON MASSAC PERRY POPE PULASKI SALINE UNION
WILLIAMSON

IN KENTUCKY THIS WATCH INCLUDES 9 COUNTIES

IN WESTERN KENTUCKY

BALLARD CALLOWAY CARLISLE FULTON GRAVES HICKMAN LIVINGSTON
MARSHALL MCCracken

IN MISSOURI THIS WATCH INCLUDES 11 COUNTIES

IN SOUTHEAST MISSOURI

BOLLINGER BUTLER CAPE GIRARDEAU CARTER MISSISSIPPI NEW MADRID
PERRY RIPLEY SCOTT STODDARD WAYNE

THIS INCLUDES THE CITIES OF... BARDWELL... BENTON... BLOOMFIELD...
CAIRO... CAPE GIRARDEAU... CARBONDALE... CHARLESTON... CLINTON...
DONIPHAN... ELIZABETHTOWN... GOLCONDA... HARRISBURG... HERRIN...
HICKMAN... JONESBORO... MARBLE HILL... MAYFIELD... MCLEANSBORO...
METROPOLIS... MOUND CITY... MOUNT VERNON... MURRAY... NEW
MADRID... PADUCAH... PERRYVILLE... PIEDMONT... PINCKNEYVILLE...
POPLAR BLUFF... SHAWNEETOWN... SIKESTON... SMITHLAND... VAN
BUREN... VIENNA... WEST FRANKFORT AND WICKLIFFE.

LAST UPDATED ON APRIL 03RD 2014 BY DEE LOFLIN

<https://showmetimes.com/Blogpost/uqr4/Tornado-Watch-Until-700-pm-Tonight>

[Go to post](#)



More from ShowMe Times:

[TOP](#)

Possibility of Severe Weather

APRIL 01ST 2014 BY DEE LOFLIN

Possibility of Severe Weather

*Submitted by
Dee Loflin, SMT Manager/Editor*

Stoddard County, Missouri - The National Weather Service in Paducah, Kentucky has issued a Weather Statement for Stoddard County, Missouri.

.. SEVERE THUNDERSTORMS POSSIBLE LATER THIS WEEK...
SCATTERED TO NUMEROUS THUNDERSTORMS WILL BE POSSIBLE
WEDNESDAY INTO EARLY THURSDAY... ALONG AND NORTH OF A
STATIONARY FRONT DRAPED ACROSS THE REGION. SOME OF THESE
STORMS MAY REACH SEVERE LEVELS... ESPECIALLY LATER WEDNESDAY
NIGHT INTO EARLY THURSDAY. LARGE HAIL AND HEAVY RAIN SEEM TO
BE THE MAIN THUNDERSTORM RISKS AT THIS TIME.

IN ADDITION... CONFIDENCE CONTINUES TO GROWN FOR SEVERE
THUNDERSTORM DEVELOPMENT LATER THURSDAY AND ESPECIALLY
THURSDAY NIGHT... AHEAD OF AN EASTWARD PROGRESSING COLD FRONT.
THE DYNAMICS AND INSTABILITY OF THIS SYSTEM APPEAR AT A
MAGNITUDE CAPABLE OF PRODUCING WIDESPREAD SEVERE WEATHER.


HEAVY RAINFALL IS ALSO A POSSIBILITY WEDNESDAY NIGHT THROUGH THURSDAY NIGHT. THIS COULD CAUSE FLOODING AND FLASH FLOODING... PARTICULARLY THURSDAY NIGHT... IF HEAVY RAIN OCCURS WITH AN EXPECTED ROUND OF THUNDERSTORMS WEDNESDAY NIGHT INTO EARLY THURSDAY.

PLEASE STAY TUNED AND KEEP ABREAST OF FORECASTS AS WE HEAD INTO THE MID WEEK TIME FRAME.

LAST UPDATED ON APRIL 01ST 2014 BY DEE LOFLIN

<https://showmetimes.com/Blogpost/uqqf/Possibility-of-Severe-Weather>

[Go to post](#)



More from ShowMe Times:

