

ShowMe Weather

SUBSCRIBE TO "SHOWME WEATHER"

ShowMe Gold Sponsors



[TOP](#)

Severe Thunderstorm Watch Issued Until 8 p.m.

JUNE 23RD 2019 BY DEE LOFLIN

Severe Thunderstorm Watch Issued Until 8 p.m.

Stoddard County, Missouri - The National Weather Service in Paducah, Kentucky has issued a Severe Thunderstorm Watch from 1 p.m. until 8 p.m. Sunday, June 23, 2019 for Stoddard County, MO>

For Stoddard County, Missouri

SEVERE THUNDERSTORM WATCH FROM 1PM CDT SUN UNTIL 8PM CDT SUN MO . MISSOURI COUNTIES INCLUDED ARE BOLLINGER BUTLER CAPE GIRARDEAU CARTER DUNKLIN MISSISSIPPI NEW MADRID PEMISCOT RIPLEY SCOTT STODDARD WAYNE

LAST UPDATED ON JUNE 23RD 2019 BY DEE LOFLIN

<https://showmetimes.com/Blogpost/vcs7/Severe-Thunderstorm-Watch-Issued-Until-8-pm>

[Go to post](#)



More from ShowMe Times:

[TOP](#)

Severe Thunderstorm Warning Issued until 5:15 p.m.

JUNE 21ST 2019 BY DEE LOFLIN

Severe Thunderstorm Warning Issued until 5:15 p.m.

Stoddard County, Missouri - The National Weather Service has issued a Severe Thunderstorm Warning until 5:15 p.m.

For Stoddard County, Missouri

SEVERE THUNDERSTORM WARNING FROM 4:27PM CDT FRI UNTIL 5:15PM CDT FRI THE NATIONAL WEATHER SERVICE IN PADUCAH HAS ISSUED A * SEVERE THUNDERSTORM WARNING FOR... UNION COUNTY IN SOUTHERN ILLINOIS...

SOUTHEASTERN JACKSON COUNTY IN SOUTHERN ILLINOIS... ALEXANDER COUNTY IN SOUTHERN ILLINOIS... SOUTHERN BOLLINGER COUNTY IN SOUTHEASTERN MISSOURI... EAST CENTRAL CARTER COUNTY IN SOUTHEASTERN MISSOURI... SCOTT COUNTY IN SOUTHEASTERN MISSOURI... NORTHEASTERN RIPLEY COUNTY IN SOUTHEASTERN MISSOURI... SOUTHERN WAYNE COUNTY IN SOUTHEASTERN MISSOURI... STODDARD COUNTY IN SOUTHEASTERN MISSOURI... BUTLER COUNTY IN SOUTHEASTERN MISSOURI... SOUTHEASTERN CAPE GIRARDEAU COUNTY IN SOUTHEASTERN MISSOURI... * UNTIL 515 PM CDT. * AT 427 PM CDT, SEVERE THUNDERSTORMS WERE LOCATED ALONG A LINE EXTENDING FROM NEAR MURPHYSBORO TO NEAR CHAFFEE TO NEAR DUDLEY TO NEAR WILLIAMSVILLE TO MILLTOWN, MOVING SOUTHEAST AT 50 MPH. HAZARD...60 MPH WIND GUSTS AND QUARTER SIZE HAIL. SOURCE...RADAR INDICATED. IMPACT...HAIL DAMAGE TO VEHICLES IS EXPECTED. EXPECT WIND DAMAGE TO ROOFS, SIDING, AND TREES. * LOCATIONS IMPACTED INCLUDE... CAPE GIRARDEAU, CARBONDALE, POPLAR BLUFF, SIKESTON, DEXTER, SCOTT CITY, ANNA, CHAFFEE, CAIRO, BERNIE, BLOOMFIELD, JONESBORO, ADVANCE, ORAN, MINER, BENTON, TRAIL OF TEARS STATE PARK, LAKE WAPPAPELLO STATE PARK, COBDEN AND PUXICO. PRECAUTIONARY/PREPAREDNESS ACTIONS... FOR YOUR PROTECTION MOVE TO AN INTERIOR ROOM ON THE LOWEST FLOOR OF A BUILDING.


TO REPORT SEVERE WEATHER, CONTACT YOUR NEAREST LAW ENFORCEMENT AGENCY. THEY WILL SEND YOUR REPORT TO THE NATIONAL WEATHER SERVICE OFFICE IN PADUCAH. LARGE HAIL AND DAMAGING WINDS AND CONTINUOUS CLOUD TO GROUND LIGHTNING IS OCCURRING WITH THESE STORMS. MOVE INDOORS IMMEDIATELY. LIGHTNING IS ONE OF NATURE'S LEADING KILLERS. REMEMBER, IF YOU CAN HEAR THUNDER, YOU ARE CLOSE ENOUGH TO BE STRUCK BY

LIGHTNING. TORRENTIAL RAINFALL IS OCCURRING WITH THESE STORMS, AND MAY LEAD TO FLASH FLOODING. DO NOT DRIVE YOUR VEHICLE THROUGH FLOODED ROADWAYS. && HAIL...1.00IN WIND...60MPH

LAST UPDATED ON JUNE 21ST 2019 BY DEE LOFLIN

<https://showmetimes.com/Blogpost/vcs5/Severe-Thunderstorm-Warning-Issued-until-515-pm>

[Go to post](#)



More from ShowMe Times:

[TOP](#)

Significant Weather Advisory Issued for Stoddard County

JUNE 19TH 2019 BY DEE LOFLIN

[Significant Weather Advisory Issued for Stoddard County](#)

Stoddard County, Missouri - The National Weather Service in Paducah, Kentucky has issued a Significant Weather Advisory until 4:45 p.m. for Stoddard County, Missouri.

SIGNIFICANT WEATHER ADVISORY UNTIL 4:45PM CDT WED

...SIGNIFICANT WEATHER ADVISORY FOR PULASKI...CENTRAL ALEXANDER... WESTERN BALLARD...MISSISSIPPI...EASTERN SCOTT...NORTHEASTERN NEW MADRID AND SOUTHEASTERN STODDARD COUNTIES UNTIL 445 PM CDT

... AT 355 PM CDT, DOPPLER RADAR WAS TRACKING STRONG THUNDERSTORMS ALONG A LINE EXTENDING FROM NEAR KELSO TO 7 MILES NORTH OF BERTRAND TO MINER TO NEAR CANALOU.

MOVEMENT WAS EAST AT 35 MPH. WINDS IN EXCESS OF 40 MPH WILL BE POSSIBLE WITH THESE STORMS. LOCATIONS IMPACTED INCLUDE... SIKESTON, CHARLESTON, CAIRO, MINER, MOUNDS, BARLOW, MATTHEWS, MOUND CITY, WYATT, ANNISTON, OLIVE BRANCH, HORSESHOE LAKE CONSERVATION AREA, OLMSTED, AND PULASKI.

PRECAUTIONARY/PREPAREDNESS ACTIONS... THESE STORMS MAY INTENSIFY, SO BE CERTAIN TO MONITOR LOCAL RADIO STATIONS AND AVAILABLE TELEVISION STATIONS FOR ADDITIONAL INFORMATION AND POSSIBLE WARNINGS FROM THE NATIONAL WEATHER SERVICE. && A SEVERE THUNDERSTORM WATCH REMAINS IN EFFECT UNTIL 900 PM CDT FOR SOUTHERN ILLINOIS...WESTERN KENTUCKY...AND SOUTHEASTERN MISSOURI.

LAST UPDATED ON JUNE 19TH 2019 BY DEE LOFLIN

<https://showmetimes.com/Blogpost/vcrc/Significant-Weather-Advisory-Issued-for-Stoddard-County>

[Go to post](#)



More from ShowMe Times:

[TOP](#)

Special Weather Service has Issued a Special Weather Statement

JUNE 19TH 2019 BY DEE LOFLIN

Special Weather Service has Issued a Special Weather Statement

Stoddard County, Missouri - The National Weather Service in Paducah, Kentucky has issued a Special Weather Statement until 5 p.m. for Stoddard County, Missouri.

SPECIAL WEATHER STATEMENT UNTIL 5PM CDT WED

...VERY HEAVY RAINFALL POSSIBLE THIS AFTERNOON

... SCATTERED SHOWERS AND THUNDERSTORMS HAVE DEVELOPED THIS AFTERNOON.

ANY OF THESE STORMS IS CAPABLE OF PRODUCING VERY HEAVY RAINFALL.

SOME STORMS HAVE A HISTORY OF PRODUCING 1/2 INCH OF RAIN IN AS LITTLE AS 15 MINUTES. DRAINAGE SYSTEMS CAN QUICKLY BECOME INUNDATED UNTIL THE STORM HAS PASSED.

IF YOU ARE OUT DRIVING, IN THE HEAVY DOWNPOURS, VISIBILITY WILL BE GREATLY REDUCED AND HYDROPLANING WILL BE POSSIBLE. USE CAUTION AND REDUCE YOUR SPEED.


THESE SHOWERS AND STORMS ARE PROGRESSIVE AND MOVING TO THE NORTHEAST AROUND 30 MPH.

IMPACTS DUE TO THE HEAVY RAIN SHOULD BE SHORT-LIVED. STAY AWARE OF HEAVY RAIN THIS AFTERNOON.

IF STORMS BEGIN TO REPEATEDLY MOVE OVER THE SAME AREA, WARNINGS MAY BE NEEDED THIS AFTERNOON AND EVENING.

<https://showmetimes.com/Blogpost/vcrb/Special-Weather-Service-has-Issued-a-Special-Weather-Statement>

[Go to post](#)



More from ShowMe Times:

[TOP](#)

Thunderstorm Watch Issued for Stoddard County Until 9 p.m.

JUNE 19TH 2019 BY DEE LOFLIN

[Thunderstorm Watch Issued for Stoddard County Until 9 p.m.](#)

Stoddard County, Missouri - The National Weather Service in Paducah, Kentucky has issued a Severe Thunderstorm Watch until 9 p.m. for Stoddard County, Missouri.

SEVERE THUNDERSTORM WATCH FROM 2:10PM CDT WED UNTIL 9PM CDT WED MO . MISSOURI COUNTIES INCLUDED ARE BOLLINGER BUTLER CAPE GIRARDEAU CARTER DUNKLIN MISSISSIPPI NEW MADRID PEMISCOT PERRY RIPLEY SCOTT STODDARD WAYNE

LAST UPDATED ON JUNE 19TH 2019 BY DEE LOFLIN

<https://showmetimes.com/Blogpost/vcra/Thunderstorm-Watch-Issued-for-Stoddard-County-Until-9-pm>

[Go to post](#)



More from ShowMe Times:

[TOP](#)

Special Weather Statement Issued for Stoddard County

JUNE 16TH 2019 BY DEE LOFLIN

Special Weather Statement Issued for Stoddard County

Stoddard County, Missouri - The National Weather Service has issued a Special Weather Statement for Stoddard County, Missouri until 7:30 p.m.

SPECIAL WEATHER STATEMENT UNTIL 7:30PM CDT SUN

...SPECIAL WEATHER STATEMENT...

AT 525 PM, NUMEROUS STRONG THUNDERSTORMS CONTINUE OVER MUCH OF SOUTHEAST MISSOURI INTO SOUTHERN ILLINOIS AND SOUTHWEST INDIANA. STRONG STORMS WERE INCREASING FROM THE MISSOURI BOOTHEEL REGION NORTH, AND WILL BE MOVING INTO WEST KENTUCKY THIS EVENING.

THE ENTIRE REGION REMAINS IN A SEVERE THUNDERSTORM WATCH THROUGH 1000 PM. THE STRONGER STORMS WILL PRODUCE HIGH WIND GUSTS AND SMALL HAIL.

AT TIMES, THE STORMS WILL BRIEFLY BECOME SEVERE, SO CONTINUE TO MONITOR NOAA WEATHER RADIO OR LOCAL MEDIA FOR WARNINGS. THE CONCERN FOR FLASH FLOODING WILL CONTINUE TO INCREASE THROUGH THE EVENING HOURS AS STORMS TRAIN OVER AREAS THAT HAVE ALREADY RECEIVED HEAVY RAIN.

LAST UPDATED ON JUNE 16TH 2019 BY DEE LOFLIN

<https://showmetimes.com/Blogpost/vcqr/Special-Weather-Statement-Issued-for-Stoddard-County>

[Go to post](#)



More from ShowMe Times:

[TOP](#)

Lake Wind Advisory Issued Until 7 p.m.

JUNE 10TH 2019 BY DEE LOFLIN

[Lake Wind Advisory Issued Until 7 p.m.](#)

Stoddard County, Missouri - The National Weather Service has issued a Lake Wind Advisory until 7 p.m. for Stoddard County. Be careful on boats as wind may reach to 30 mph

...LAKE WIND ADVISORY NOW IN EFFECT UNTIL 7 PM CDT THIS EVENING...

* TIMING...UNTIL 7 PM CDT. * WINDS...NORTHWEST WINDS WILL INCREASE TO 15 TO 20 MPH WITH GUSTS OVER 30 MPH POSSIBLE.


* IMPACTS...BOATERS WILL LIKELY ENCOUNTER CHOPPY WATERS. PRECAUTIONARY/PREPAREDNESS ACTIONS...

A LAKE WIND ADVISORY INDICATES THAT WINDS WILL CAUSE ROUGH CHOP ON AREA LAKES. SMALL BOATS WILL BE ESPECIALLY PRONE TO CAPSIZING.

LAST UPDATED ON JUNE 10TH 2019 BY DEE LOFLIN

<https://showmetimes.com/Blogpost/vcpu/Lake-Wind-Advisory-Issued-Until-7-pm>

[Go to post](#)



More from ShowMe Times:

