

# ShowMe Weather

SUBSCRIBE TO "SHOWME WEATHER"

ShowMe Gold Sponsors



[TOP](#)

## Special Weather Statement - Round 2 Tuesday!

---

FEBRUARY 03RD 2014 BY DEE LOFLIN

Special Weather Statement - Round 2 Tuesday!

*Submitted by  
Dee Loflin, SMT Manager/Editor*

**Stoddard County, Missouri** - The National Weather Service in Paducah, Kentucky has issued a Special Weather Statement for Stoddard County.

... MIXED WINTRY PRECIPITATION EXPECTED TUESDAY AND TUESDAY NIGHT...


A STORM SYSTEM CURRENTLY COMING ONSHORE IN THE SOUTHWESTERN UNITED STATES WILL RAPIDLY MOVE NORTHEAST TOWARDS THE QUAD STATE REGION OVER THE NEXT 24 TO 36 HOURS. AS IT APPROACHES... A MIX OF WINTRY PRECIPITATION IS FORECAST TO SPREAD ACROSS THE AREA ON TUESDAY. THE WINTRY MIX WILL BE AT ITS MOST INTENSE TUESDAY AFTERNOON AND EVENING... PRIOR TO TAPERING OFF TUESDAY NIGHT.

AT THIS TIME... THE POTENTIAL EXISTS FOR MODERATE SNOW AND SLEET ACCUMULATIONS OVER NORTHERN PORTIONS OF SOUTHEAST MISSOURI... SOUTHERN ILLINOIS... AND SOUTHWEST INDIANA. FURTHER SOUTH... MORE IN THE WAY OF SLEET AND FREEZING RAIN IS FORECAST ALONG A CORRIDOR FROM ROUGHLY BLOOMFIELD MISSOURI TO VIENNA ILLINOIS TO EVANSVILLE INDIANA. ACROSS MUCH OF WESTERN KENTUCKY SOUTH OF A MAYFIELD TO MADISONVILLE LINE... MAINLY RAIN IS FORECAST THROUGH THE EVENT.

DESPITE THE WARMING TREND IN THE FORECAST MODELS OVER THE LAST SEVERAL DAYS... NEW DATA AVAILABLE OVERNIGHT IS NOW BEGINNING TO LEAN IN A COLDER DIRECTION. COMPLICATING MATTERS IS THE FACT THAT THE STORM RESPONSIBLE FOR THE TUESDAY EVENT WILL NOT ENTER A MORE DENSE OBSERVATION NETWORK UNTIL LATER TODAY AND TONIGHT. A SHIFT IN THE STORM TRACK NORTH OR SOUTH COULD RESULT IN SIGNIFICANT MODIFICATIONS TO THIS FORECAST AS THE EVENT DRAWS CLOSER.

TRAVEL WILL LIKELY BE IMPACTED ACROSS A PART OF THE QUAD STATE REGION ON TUESDAY. CONTINUE TO MONITOR FORECASTS AND STATEMENTS FOR THE LATEST ON THIS UPCOMING WINTER STORM.

[Go to post](#)



More from ShowMe Times:

[TOP](#)

## Winter Storm Warning Issued

FEBRUARY 02ND 2014 BY DEE LOFLIN

Winter Storm Warning Issued

*Submitted by  
Dee Loflin, SMT Manager/Editor*

**Stoddard County, Missouri** - The National Weather Service in Paducah, Kentucky has issued a Winter Storm Warning for Stoddard County, Missouri.

.. WINTER STORM WARNING IN EFFECT UNTIL 3 AM CST MONDAY...  
THE NATIONAL WEATHER SERVICE IN PADUCAH HAS ISSUED A WINTER STORM WARNING FOR SNOW AND SLEET... WHICH IS IN EFFECT UNTIL 3 AM CST MONDAY. THE WINTER WEATHER ADVISORY IS NO LONGER IN EFFECT.

\* TIMING... THIS AFTERNOON AND EARLY TONIGHT.

\* AMOUNTS... 2 TO 4 INCHES OF SNOW AND UP TO 1/2 INCH OF SLEET. LOCALLY HEAVIER BANDS OF SNOW COULD PRODUCE HIGHER SNOWFALL AMOUNTS.

\* IMPACTS... HAZARDOUS TRAVEL CONDITIONS ARE LIKELY.

PRECAUTIONARY/PREPAREDNESS ACTIONS...

A WINTER STORM WARNING MEANS SIGNIFICANT AMOUNTS OF SNOW... SLEET... AND ICE ARE EXPECTED OR OCCURRING. STRONG WINDS ARE ALSO POSSIBLE. THIS WILL MAKE TRAVEL VERY HAZARDOUS OR IMPOSSIBLE.

&&

LAST UPDATED ON FEBRUARY 02ND 2014 BY DEE LOFLIN

<https://showmetimes.com/Blogpost/uqiq/Winter-Storm-Warning-Issued>

[Go to post](#)



More from ShowMe Times:

[TOP](#)

## Winter Weather Advisory Issued for Stoddard County

FEBRUARY 02ND 2014 BY DEE LOFLIN

Winter Weather Advisory Issued for Stoddard County

*Submitted by  
Dee Loflin, SMT Manager/Editor*

**Stoddard County, Missouri** - The National Weather Service in Paducah, Kentucky has not issued a Winter Weather Advisory for our area.

... WINTER WEATHER ADVISORY IN EFFECT FROM NOON TODAY TO 3 AM CST MONDAY...

THE NATIONAL WEATHER SERVICE IN PADUCAH HAS ISSUED A WINTER WEATHER ADVISORY... WHICH IS IN EFFECT FROM NOON TODAY TO 3 AM CST MONDAY. THE WINTER STORM WATCH IS NO LONGER IN EFFECT.

\* RAIN WILL CHANGE TO SNOW AS TEMPERATURES DROP TODAY BEHIND A COLD FRONT. SNOW WILL CONTINUE FROM LATE THIS AFTERNOON INTO THE EVENING AND OVERNIGHT HOURS. ACCUMULATIONS OF 1 TO 2 INCHES WILL BE COMMONPLACE... WITH LOCALLY HIGHER AMOUNTS POSSIBLE.

\* AT TIMES... SNOW MAY MIX WITH RAIN... OR CHANGE TO SLEET. IF THE SURFACE TEMPERATURE HAPPENS TO BE 32 OR LESS... AND IT IS RAINING... THEN A BRIEF PERIOD OF FREEZING RAIN MAY OCCUR. THE MIX OF SNOW... RAIN... AND SLEET... MIXED IN WITH A BRIEF POSSIBILITY OF FREEZING RAIN... MAY LAST THROUGHOUT THE DAY. TEMPERATURES DROP BEST LATE TODAY AND OVERNIGHT... AND THAT IS WHEN ALL PRECIPITATION WILL CHANGE TO SNOW FOR GOOD... AND SIGNIFICANT ACCUMULATIONS WILL COMMENCE.

\* THE COMBINATION OF SNOW... SLEET... AND FALLING TEMPERATURES WILL CREATE HAZARDOUS TRAVEL CONDITIONS THIS AFTERNOON AND TONIGHT.

PRECAUTIONARY/PREPAREDNESS ACTIONS...

A WINTER WEATHER ADVISORY MEANS THAT PERIODS OF SNOW... SLEET... OR FREEZING RAIN WILL CAUSE TRAVEL DIFFICULTIES. BE PREPARED FOR SLIPPERY ROADS AND LIMITED VISIBILITIES... AND USE CAUTION WHILE DRIVING.

<https://showmetimes.com/Blogpost/uqin/Winter-Weather-Advisory-Issued-for-Stoddard-County>

[Go to post](#)



More from ShowMe Times:

[TOP](#)

## Winter Storm Watch Issued for Stoddard County

FEBRUARY 01ST 2014 BY DEE LOFLIN

[Winter Storm Watch Issued for Stoddard County](#)

*Submitted by  
Dee Loflin, SMT Manager/Editor*

**Stoddard County, Missouri** - The National Weather Service out of Paducah, Kentucky has issued a Winter Storm Watch for Stoddard County.

... WINTER STORM WATCH IN EFFECT FROM 6 AM CST SUNDAY THROUGH LATE SUNDAY NIGHT...

THE NATIONAL WEATHER SERVICE IN PADUCAH HAS ISSUED A WINTER STORM WATCH... WHICH IS IN EFFECT FROM 6 AM CST SUNDAY THROUGH LATE SUNDAY NIGHT.

\* WINTER PRECIPITATION WILL BEGIN OVER SOUTHERN ILLINOIS EARLY SUNDAY MORNING. THE PRECIPITATION WILL LIKELY BEGIN AS A PERIOD OF FREEZING RAIN... THEN TRANSITION TO SLEET AND FINALLY OVER TO SNOW. RAIN OVER WESTERN KENTUCKY AND SOUTHWEST INDIANA SHOULD MAKE THE TRANSITION TO A FREEZING RAIN... SLEET AND SNOW DURING THE DAY SUNDAY. RAIN MAY NOT CHANGE OVER TO THE WINTRY MIX UNTIL LATE IN THE DAY OVER THE SOUTHERN PENNYRILE OF KENTUCKY. MOSTLY SNOW IS EXPECTED SUNDAY NIGHT... GRADUALLY TAPERING OFF FROM NORTHWEST TO SOUTHEAST.

\* A LAYER OF FREEZING RAIN AND SLEET MAY BE PUT DOWN BEFORE THE TRANSITION TO ALL SNOW. 2 TO 5 INCHES OF SNOW MAY FALL BEFORE THE SNOW TAPERS OFF SUNDAY NIGHT. LOCALLY HIGHER AMOUNTS WILL BE POSSIBLE WHERE BANDS OF HEAVY SNOW FORM.

\* THE COMBINATION OF ICE... SNOW AND FALLING DAYTIME TEMPERATURES MAY CREATE VERY HAZARDOUS TRAVEL CONDITIONS SUNDAY AND SUNDAY NIGHT.

#### PRECAUTIONARY/PREPAREDNESS ACTIONS...

A WINTER STORM WATCH MEANS THERE IS A POTENTIAL FOR SIGNIFICANT SNOW... SLEET... OR ICE ACCUMULATIONS THAT WOULD GREATLY IMPACT TRAVEL. STAY TUNED FOR LATER STATEMENTS. THIS WATCH WILL BE UPGRADED TO A WARNING IF WINTER STORM CONDITIONS BECOME MORE CERTAIN.

LAST UPDATED ON FEBRUARY 01ST 2014 BY DEE LOFLIN

<https://showmetimes.com/Blogpost/uqim/Winter-Storm-Watch-Issued-for-Stoddard-County>

[Go to post](#)



More from ShowMe Times:

[TOP](#)

## Snow Likely in Southeast MO on Super Bowl Sunday

FEBRUARY 01ST 2014 BY JEFF HUFFMAN

Snow Likely in Southeast MO on Super Bowl Sunday

[Click here for Sunday 2pm Update](#)

A fast-moving but ill-timed winter storm will blitz Southeast Missouri with a mixture of sleet and snow on Super Bowl Sunday. The colder air required for the sloppy mess will arrive late Saturday night and early Sunday, with temperatures falling below freezing when showers end briefly as sleet or snow with little or no accumulation. Following this front will be another weak disturbance flying in from the southwest, pulling moisture northward into the cold air. A mixture of freezing rain, sleet, and snow will develop across much of central and northern Arkansas Sunday morning, quickly spreading northeast across Southeast Missouri by Sunday afternoon. Although amounts will be relatively light, the **fast-hitting** nature of this system combined with the **timing** when many people will be on the move to and from their Super Bowl parties, makes it **especially hazardous**.

The air will likely be cold enough north and west of a Corning, AR to Sikeston, MO line for mostly sleet and snow from this event. This includes Dexter, and in these locations accumulations will range 1 to 2 inches where sleet mixes in initially, to as many as 4 inches near a Poplar Bluff to Cape Girardeau line where it will be nearly all snow.

Temperatures during the event will be falling into the middle and upper 20's by Sunday evening, likely resulting in snow-covered roads through Monday morning.

### **TIMING AND AMOUNTS:**

*Margin for error is +/- 2 hours on the timing and +/- 1" on amounts*




- Dexter: starts Sun 2p, ends Mon 4a - 4"
- Sikeston: starts Sun 3p, ends Mon 5a - 3" (sleet/snow mix)
- Poplar Bluff: starts Sun 1p, ends Mon 3a - 5"
- Cape Girardeau: starts Sun 6p, ends Mon 4a - 3"
- Kennett: starts Sun 2p, ends Mon 5a - 2" (sleet/snow mix)

LAST UPDATED ON FEBRUARY 01ST 2014 BY JEFF HUFFMAN

<https://showmetimes.com/Blogpost/uqil/Snow-Likely-in-Southeast-MO-on-Super-Bowl-Sunday->

[Go to post](#)



More from ShowMe Times:

[TOP](#)

## Fire Weather Warning

JANUARY 30TH 2014 BY DEE LOFLIN

[Fire Weather Warning](#)

*Submitted by  
Dee Loflin, SMT Manager/Editor*

**Stoddard County, Missouri** - The National Weather Service out of Paducah, Kentucky has issued a Fire Weather Warning for Stoddard County.

... RED FLAG WARNING IN EFFECT FROM NOON TODAY TO 5 PM CST THIS AFTERNOON FOR LOW RELATIVE HUMIDITY... DRY FUELS... AND GUSTY SOUTH WINDS. THE WATCH INCLUDES THE MARK TWAIN AND SHAWNEE NATIONAL FORESTS... OZARK SCENIC RIVERWAYS... FORT CAMPBELL... LAND BETWEEN THE LAKES RECREATIONAL AREA... AND STATE LANDS AS WELL... .

THE NATIONAL WEATHER SERVICE IN PADUCAH HAS ISSUED A RED FLAG WARNING... WHICH IS IN EFFECT FROM NOON TODAY TO 5 PM CST THIS AFTERNOON. THE FIRE WEATHER WATCH IS NO LONGER IN EFFECT.

\* AFFECTED AREA... SOUTHEAST MISSOURI... SOUTHERN ILLINOIS... WEST KENTUCKY... SOUTHWEST INDIANA.

\* WINDS... SUSTAINED SOUTH WINDS AT 20 MPH... GUSTS 25 TO 35 MPH.

\* TIMING... NOON TO 5 PM.

\* RELATIVE HUMIDITY... 20-25% WITH SOME LOCATIONS IN THE UPPER TEENS.

\* TEMPERATURES... HIGHS 39-43 DEGREES.

\* IMPACTS... RAPID FIRE SPREAD FOR ANY FIRES THAT IGNITE.

PRECAUTIONARY/PREPAREDNESS ACTIONS...

A RED FLAG WARNING MEANS THAT CRITICAL FIRE WEATHER CONDITIONS ARE EITHER OCCURRING NOW... OR WILL SHORTLY. A COMBINATION OF STRONG WINDS... LOW RELATIVE HUMIDITY... AND WARM TEMPERATURES CAN CONTRIBUTE TO EXTREME FIRE BEHAVIOR.

LAST UPDATED ON JANUARY 30TH 2014 BY DEE LOFLIN

<https://showmetimes.com/Blogpost/uqi7/Fire-Weather-Warning>

[Go to post](#)



More from ShowMe Times:

[TOP](#)

## Wind Advisory for Stoddard County, Missouri

JANUARY 26TH 2014 BY DEE LOFLIN

Wind Advisory for Stoddard County, Missouri

*Submitted by  
Dee Loflin, SMT Manager/Editor*

**Stoddard County, Missouri** - The National Weather Service out of Paducah, Kentucky has issued a Special Weather Statement.

.. WIND ADVISORY IN EFFECT FROM 10 PM THIS EVENING TO 6 AM CST MONDAY...

THE NATIONAL WEATHER SERVICE IN PADUCAH HAS ISSUED A WIND ADVISORY... WHICH IS IN EFFECT FROM 10 PM THIS EVENING TO 6 AM CST MONDAY... FOR ALL OF SOUTHEAST MISSOURI... SOUTHERN ILLINOIS... SOUTHWEST INDIANA AND WESTERN KENTUCKY.

\* TIMING... A STRONG ARCTIC FRONT WILL MOVE INTO SOUTHERN ILLINOIS AND SOUTHWEST INDIANA LATE THIS EVENING... AND MOVE RAPIDLY SOUTH ACROSS SOUTHEAST MISSOURI... THE SOUTHERN TIP OF ILLINOIS AND WEST KENTUCKY OVERNIGHT.

\* WINDS... NORTHWEST WINDS 20 TO 35 MPH WITH GUSTS 40 TO 50 MPH WILL BE LIKELY.

\* IMPACTS... WINDS THIS STRONG CAN MAKE DRIVING DIFFICULT ESPECIALLY FOR HIGH PROFILE VEHICLES. UNSECURED OUTDOOR OBJECTS CAN BE THROWN AROUND. SOME TREE LIMBS CAN COME DOWN AS WELL.


PRECAUTIONARY/PREPAREDNESS ACTIONS...

A WIND ADVISORY IS ISSUED WHEN SUSTAINED WINDS ARE EXPECTED TO REACH 30 MPH OR GREATER FOR LONGER THAN ONE HOUR... OR WIND GUSTS ARE EXPECTED TO REACH 45 MPH FOR ANY DURATION.

LAST UPDATED ON JANUARY 26TH 2014 BY DEE LOFLIN

<https://showmetimes.com/Blogpost/uqho/Wind-Advisory-for-Stoddard-County-Missouri>

[Go to post](#)



More from ShowMe Times:

